











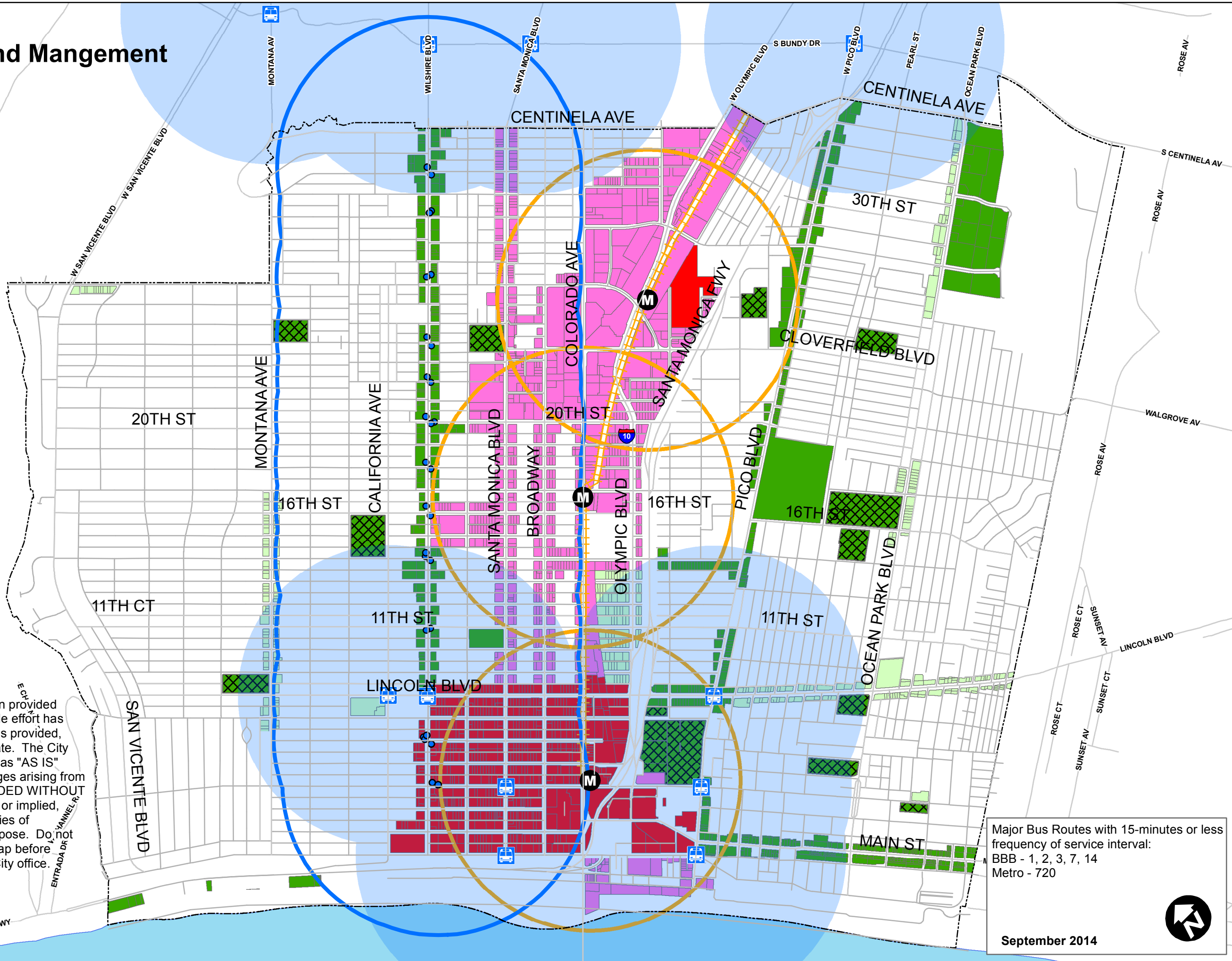


City of Santa Monica Transportation Demand Mangement District Map

-  Expo Stations
-  Bus Hubs
-  Half Mile Wilshire Bus Stops
-  Wilshire HF Bus Stops
-  Half Mile Bus Hubs
-  Half Mile from Expo Station
-  Expo Line
-  Public Schools
- AVR**
-  1.6
-  1.75
-  2.0
-  2.2



Disclaimer:
 This map of the City of Santa Monica has been provided for illustration purposes only. Every reasonable effort has been made to ensure the accuracy of the maps provided, however, some information may not be accurate. The City of Santa Monica ("City") provides this map on as "AS IS" basis. The City assumes no liability for damages arising from errors or omissions. THE MAPS ARE PROVIDED WITHOUT WARRANTY OF ANY KIND, either expressed or implied, including but not limited to the implied warranties of merchantability and fitness for a particular purpose. Do not make any business decisions based on the map before validating your decision with the appropriate City office.

Major Bus Routes with 15-minutes or less frequency of service interval:
 BBB - 1, 2, 3, 7, 14
 Metro - 720

September 2014

