Planning Commission Report

Planning Commission Meeting: May 13, 2020

Agenda Item: 10-B

To: Planning Commission

From: Rachel Kwok, Environmental Planner

Subject: City of Santa Monica's proposed new transportation significance thresholds for projects subject to the California Environmental Quality Act and updates to the City's Transportation Impact Fee.

Recommended Action

In accordance with Senate Bill (SB) 743, staff recommends that the Planning Commission recommend to the City Council the adoption of new transportation significance thresholds for projects subject to the California Environmental Quality Act (CEQA) and updates to the City's Transportation Impact Fee.

Executive Summary

Enacted in 1970, CEQA requires that a lead agency analyze and disclose the potential physical environmental effects that could occur as a result of a project. CEQA applies to discretionary projects (i.e., projects that require the judgment and approval of an approving body) such as those requiring a development review permit or a development agreement.

As part of required CEQA analysis (such as a Negative Declaration or an Environmental Impact Report), a project's potential transportation impacts are analyzed and a determination is made as to whether any identified impacts are significant. Currently, a project is assessed for potential transportation impacts based on a project's contribution to traffic congestion (using the measure of level of service [LOS] at intersections). LOS is a method for characterizing the operations at an intersection generally accounting for measures such as speed, delays, travel time, freedom to maneuver, traffic interruptions, comfort, and convenience. LOS categories range from nearly free-flow traffic at LOS A to overloaded, stop-and-go conditions at LOS F. LOS does not provide assessment of a projects overall burden on the transportation system which would require looking at travel distances, as well as corridor (non-intersection) effects.

In 2014, California Senate Bill 743 (SB 743) became law, requiring the replacement of LOS with an alternative metric to be established by the State of California Office of Planning and Research (OPR). Pursuant to SB 743, in December 2018, the OPR made revisions to the State CEQA Guidelines requiring the use of vehicle miles traveled (VMT),

and eliminating LOS as the basis for analysis and determining potential transportation impacts under CEQA. Jurisdictions including the City of Santa Monica have until July 1, 2020 to adopt new VMT thresholds.

In compliance with State law and CEQA, staff is proposing new transportation significance thresholds based on vehicles miles traveled (VMT). With the shift from LOS to VMT, environmental review of projects under CEQA will finally be aligned with the City's Land Use and Circulation Element (LUCE), the framework priority of Mobility and Access, and the recently adopted Climate Action and Adaptability Plan (CAAP).

Changes to State law in recent years have substantially increased the number of projects in Santa Monica that are CEQA-exempt. As a result, while projects are still required to comply with development standards and the City's Transportation Demand Management ordinance, fewer projects have been required to perform CEQA analysis and the potential for additional project features or mitigations that help to reduce transportation effects has been reduced. Additionally, the City has reduced minimum parking requirements – in some cases by smaller amounts and in the Downtown by a much larger amount. As a result, people accessing a project depend more heavily on active modes and transit. As a result of these changes, staff is proposing the City's Transportation Impact Fee be updated to reflect the needs for increased multi-modal transportation access. This furthers the goals of reducing citywide VMT, and costs are offset by the substantial cost savings from CEQA and parking requirement reductions. Given recent budgetary challenges, it is necessary to explore creative revenue sources to continue to facilitate vehicle trip reduction, transportation demand management (TDM) programs, and capital projects that are needed to encourage sustainable modes of mobility.

Background

On September 27, 2013, Governor Brown signed Senate Bill (SB 743), which became effective on January 1, 2014. SB 743 streamlined the CEQA review process for infill projects in transit priority areas and sought to balance the needs of congestion management with Statewide goals related to infill development, promotion of public health through active transportation, and reduction of greenhouse gas emissions. To achieve these goals, SB 743 required the Office of Planning and Research to amend the CEQA Guidelines (Title 14 of the California Code of Regulations sections and following) to provide an alternative metric to LOS for evaluating transportation impacts. SB 743 stated that the measurements of transportation impacts may include "vehicle miles traveled, vehicle miles traveled per capita, automobile trip generation rates, or automobile trips generated." SB743 states that once the CEQA Guidelines are amended to include those alternative criteria, auto delay (as measured by LOS) can no longer be considered a significant impact under CEQA. As required by state law, the City must switch to VMT for the transportation review of projects by July 1, 2020.

On January 18, 2017, the Planning Commission participated in a study session to consider and discuss the SB743 requirements for CEQA transportation impact analysis. Overall, the Planning Commission favored moving forward with using VMT as the metric

for the transportation analysis of individual projects or an alternative metric that can address mobility. Some members of the Commission did express interest in using LOS periodically as part of the City's monitoring of the overall transportation network system.

In December 2018, pursuant to the mandate in SB 743 and after four years of stakeholder workshops, OPR adopted revised CEQA Guidelines, with Section 15064.3 stating that "generally, vehicle miles traveled is the most appropriate measure of transportation impacts." Additionally, OPR adopted *Technical Advisory on Evaluating Transportation Impacts in CEQA (*Attachment A*)*, to provide guidance to lead agencies on how to conduct VMT analysis for projects. In this Technical Advisory, OPR recommends screening criteria and significance thresholds[1] for use in analyzing the VMT impacts of projects. While OPR's *Technical Advisory* is not binding on public agencies, CEQA allows lead agencies to "consider thresholds of significance… recommended by other public agencies, provided the decision to adopt those thresholds is supported by substantial evidence" (CEQA Guidelines, § 15064.7, subd. (c)). OPR granted agencies a phase-in period to replace LOS with VMT. California cities and other lead agencies have until July 1, 2020 to develop and adopt new analytical procedures and threshold criteria to implement VMT as the primary transportation impact metric under CEQA.

On January 22, 2019, the Planning Commission participated in a study session to review potential changes to the City's methodology for the transportation review of projects and discuss potential VMT screening and significance thresholds for projects. The commission provided input that the application of City-specific thresholds would be more appropriate.

City of Santa Monica Current Transportation Impact Thresholds

For decades, the transportation review of a project subject to CEQA was conducted using a methodology that estimated the number of vehicle trips generated and how those trips contributed to the congestion (as measured by LOS) of intersections surrounding the project site. To analyze a project's impacts on the transportation network, a traffic consultant first estimates the trips that would be generated by the project and then these project-generated trips are added to the street network. A determination is made as to whether these trips would add to congestion and result in a significant transportation impact.

The City's significance criteria for assessing whether a project would result in significant transportation impacts were adopted in 1991. The significance criteria utilize intersection LOS as the measure for assessing impacts. LOS measures vehicle delay at intersections and on roadways. As described previously, LOS A through F are used in rating intersection operations, with LOS A indicating free-flow operations and LOS F indicating congested operations. The City's significance criteria are based on a sliding scale,

[1] *The CEQA Guidelines define a "threshold of significance" to mean "an identifiable quantitative, qualitative or performance level of a particular environmental effect, non-compliance with which means the effect will normally be determined to be significant and compliance with which means the effect normally will be determined to be less than significant."*

meaning that the intersections with the greatest traffic congestion will have a lower threshold for a significant impact (refer to Table below).

Base Operating Conditions	With Project Traffic Impact Assessment
If LOS = A, B, or C	***Significant Impact If:***
Collector street intersection	Average vehicle delay increase is ≥ 15 seconds or LOS becomes D, E, or F
Arterial intersection	Average vehicle delay increase is ≥ 15 seconds or LOS becomes E or F
If LOS = D	***Significant Impact If:***
Collector street intersection	Any net increase in average seconds of delay per vehicle
Arterial intersection	Average vehicle delay increase is ≥ 15 seconds or LOS becomes E or F
If LOS = E	***Significant Impact If:***
Collector street intersection	Any net increase in average seconds of delay per vehicle
Arterial intersection	
If LOS = F	***Significant Impact If:***
Collector street intersection	V/C ratio net increase is ≥ 0.005[a]
Arterial intersection	
[a] *volume to capacity ratio of the intersection is greater than or equal to 0.005*	

As detailed in OPR's guidance, the use of LOS often conflicts with State and local mobility, land use, and sustainability goals, including those intended to reduce GHG emissions. LOS focuses only on automotive capacity and often creates a barrier for projects that implement beneficial improvements for other modes. LOS-based analysis also does not offer meaningful analysis for holistic consideration of the transportation network. Since LOS is based on the traffic volumes at particular intersections, past traffic studies have typically identified the same recurring impacted intersections, freeway on- and off-ramps, and street segments. Additionally, because the City is built out, mitigation measures to improve LOS by expanding vehicle capacity are extremely limited or infeasible.

Proposed Changes to Transportation Review in Santa Monica

To align the City's transportation review process with SB 743 and state and local policies, staff is proposing the following:

- Align the transportation review process with SB 743 and the City's General Plan goals and policies by revising the City's CEQA transportation impact guidelines and significance thresholds to reflect the use of VMT.

- Update the City's Transportation Impact Fee (TIF) to invest in programs and multi-modal projects that facilitate the reduction of Citywide VMT per capita.

Aligning the Transportation Review Process: From LOS to VMT

To comply with State law, the City proposes to adopt VMT as the metric for analyzing the transportation impacts of projects that are subject to CEQA. VMT measures the cumulative distance of automobile travel, taking into account the origin and destination of a particular trip.

Proposed VMT Screening Criteria

As a first step in the transportation review of projects, OPR's *Technical Advisory* provides suggested screening criteria that can be used to "screen" out projects from VMT analysis. For land use projects, the *Technical Advisory* and Section 15065.3 subdivision (b)(1) states that "generally, projects within 0.5 mile of an existing major transit stop or an existing stop along a high quality transit corridor should be presumed to have a less-than-significant impact on VMT."[2] The presumption of a less than significant impact would not apply, however, if the project:

- Has a Floor Area Ratio (FAR) of less than 0.75
- Includes more parking for use by residents, customers, or employees of the project than required by the jurisdiction (if the jurisdiction requires the project to supply parking)
- Is inconsistent with the applicable Sustainable Communities Strategy (as determined by the lead agency, with input from the Metropolitan Planning Organization)

According to CEQA's definition of a major transit stop, almost the entire City of Santa Monica is located within ½ mile of transit (which covers the majority of bus stops). Therefore, the application of OPR's screening criteria would effectively screen out most development projects within the City from VMT analysis without consideration to local context. As recent data have shown, even as new projects are being developed within 0.5 mile of a bus stop, ridership for Santa Monica's Big Blue Bus system has gradually declined in the past three years.

[2] *Major transit stop defined "as a site containing an existing rail transit station, a ferry terminal served by either a bus or rail transit service, or the intersection of two or more major bus routes with a frequency of service interval of 15 minutes or less during the morning and afternoon peak commute periods*"

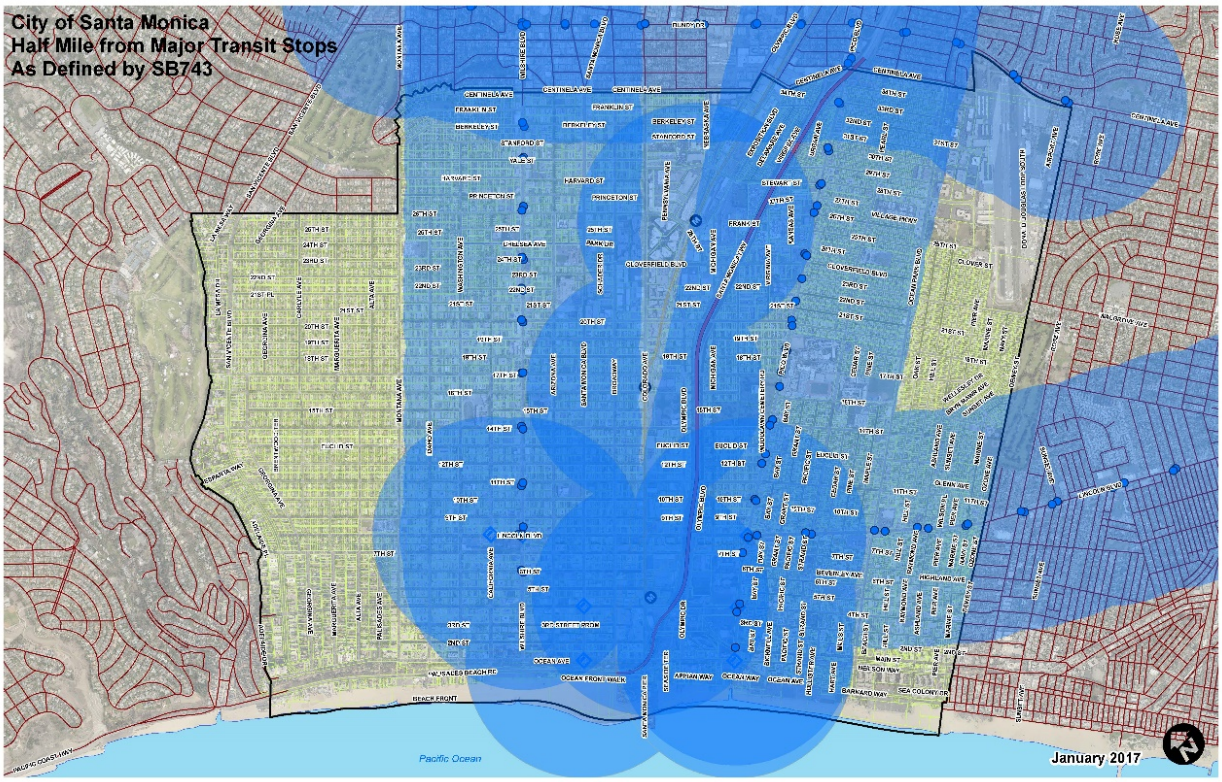

As such, Staff is proposing the following tiered screening criteria system for screening out projects from VMT analysis:

Tier 1: Does the project include the development of the following land uses, which are screened out from further analysis?

Table 1: Land uses screened out from VMT analysis

- 200 residential dwelling units or less
- 100% affordable housing
- 50,000 sf or less of commercial floor area per tenant[1]
- New construction of educational facilities/institutions (such as increased classrooms, gym/recreational space, and other supportive areas) provided that there would be no student enrollment increase or if student enrollment is increased, at least 75% of the student body come from within 2.0 miles of the school
- Expansions of civic/government uses and utility facilities less than 50,000 sf or replacement of such uses/facilities (in same or another location) to serve the community
- Local serving parks and recreational facilities

If yes, no further analysis. If no, move to Tier 2.
(For a mixed-use project, the individual land use type of the project should be evaluated to determine if each land use can be screened out. For example, a mixed-use project with 150 units and 75,000 sf of office area cannot be screened out at the Tier 1 level and would be required to move to Tier 2.)

Tier 2: Is the project located within 0.5 mile walking distance of an Expo LRT station or 0.25 mile walking distance of Bus Rapid Transit (BRT) stop?[2]

If no, conduct VMT analysis. If yes, move to Tier 3.

Tier 3: Would the project provide more parking than required by Code (or, if located in an area that does not require parking, exceed parking maximums)?

If no, no further analysis. If yes, conduct VMT analysis.

[1] Commercial uses covered under this screening criterion include (but are not limited to): retail, restaurant, grocery store/market, movie theater, gym/fitness, hotel, medical office, office, and hospital uses less than 50,000 sf. Excludes museums, amusement parks, and other large regional trip attractors as may be determined by City Staff.
[2] Walking distance is defined as the actual physical distance that a person would need to walk based on the street network. BRT stops includes stops for Big Blue Bus Rapid routes and Metro Rapid Bus routes

The first proposed screening criterion reflects consistency with current CEQA streamlining regulations, which already exempts most projects in the City that are 200 dwelling units or less or 50,000 sf or less.[3] The second proposed criterion modifies OPR's screening criterion to screen out only those projects located within 0.5 mile walking distance of an Expo Station or 0.25 walking distance of a BRT stop (rather than all bus stops). Most transportation experts generally agree that typical transit riders will walk up to a 0.5 mile to a rail/train station and 0.25 mile to a bus stop. The last criterion addresses parking supply and is consistent with OPR's screening criteria, which ensures that a project does not oversupply parking and consequently induce driving.

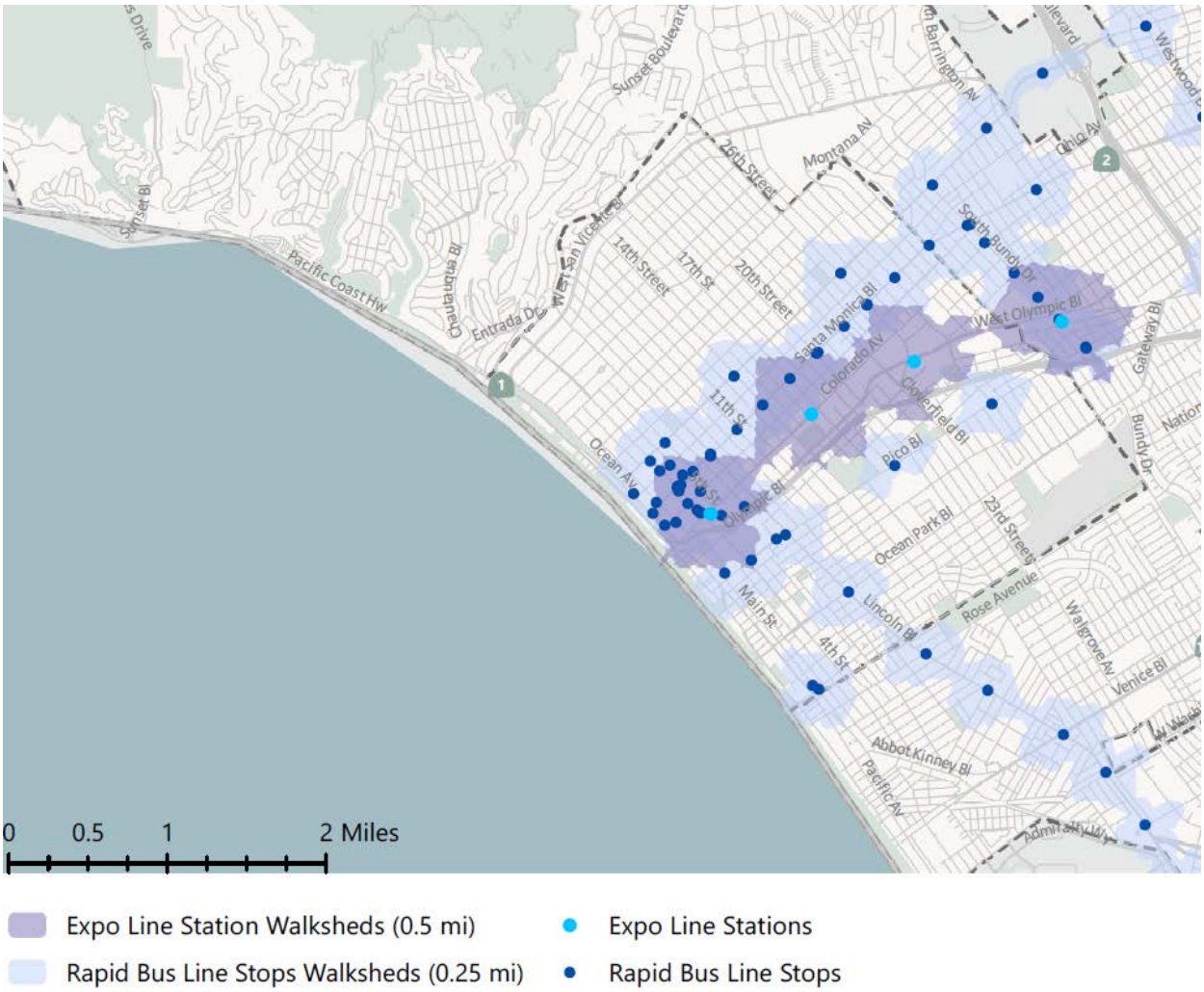

Expo Line Station Walksheds (0.5 mi)
Expo Line Stations
Rapid Bus Line Stops Walksheds (0.25 mi)
Rapid Bus Line Stops

[3] *Section 21155.1 (A) of CEQA provides streamlined CEQA review for a special class of Transit Priority Projects – namely, Sustainable Community Projects (SCP) that meet a list of criteria. A full CEQA exemption is provided for a project that is deemed to be a SCP. In Santa Monica, most residential and/or mixed-use projects with 200 dwelling units or less that are located in a transit priority area (within 0.5 miles of a major transit stop) are able to meet the SCP criteria and are fully exempt from CEQA. Additionally, under CEQA Section 21094.5, infill commercial and employment projects that are 50,000 square feet or less, with a FAR greater than 0.75, located within 0.5 mile of 1,800 households, and consistent with the LUCE, may qualify for CEQA streamlining, which range from a shortened EIR to a full CEQA exemption.*

Additionally, for a land use project, OPR states that a less than significant impact would also result if:

- A project decreases [total] vehicle miles traveled in the project area compared to existing conditions or
- A redevelopment project replaces existing VMT generating land uses with new uses that result in a net overall decrease in VMT.

Projects that are screened out based on the criteria above are presumed to have a less than significant impact on transportation and as such, no VMT analysis is required.

Proposed VMT Significance Criteria

For projects that are not screened out, a VMT analysis will be required to determine if a significant transportation impact will occur. To assist in determining whether a significant impact will occur, many lead agencies rely on "thresholds of significance." The CEQA Guidelines do not prescribe specific thresholds of significance. Rather, lead agencies have discretion to develop and adopt their own or rely on thresholds recommended by other agencies provided the decision of the lead agency to adopt such thresholds is supported by substantial evidence.

SB 743 directed OPR to propose suggested thresholds for determining the significance of transportation impacts. In accordance with this directive, OPR's *Technical Advisory* provides suggested significance thresholds for determining whether a project would have a significant VMT impact. However, as noted in the advisory, the suggested thresholds are not binding and lead agencies have the discretion to set or apply their own thresholds of significance.

Land Use Projects

For land use development projects, OPR's *Technical Advisory* states that a project's VMT should be calculated separately for each type of land use and recommends the following thresholds for Residential, Office, and Retail land uses:

Land Use	OPR Suggested Threshold
Residential	Exceeds 15% below existing VMT per capita (regional orcity)
Office	Exceeds 15% below existing regional VMT per employee
Retail	Any net increase in total VMT

OPR's thresholds are based on extensive research and analysis which generally indicates that adoption of the 15% below existing per capita thresholds would achieve the

State's long-term climate reduction goals specified in Assembly Bill 32, Senate Bills 32 and 391, Executive Orders B-30-15, S-3-05, B-16-12, B-55-18, and the California Air Resource Board (CARB)'s 2017 Climate Change Scoping Plan Update.

Rather than applying OPR's suggested thresholds of significance, Staff is proposing the use of City-specific thresholds that are more locally sensitive. The City of Santa Monica is an urban coastal community with unique land use and transportation characteristics that greatly influence travel behavior. The City's compact character combined with the availability of various mobility options resulting in a VMT per capita that is already significantly lower than the regional average. Furthermore, while the City has made considerable progress in expanding and promoting sustainable transportation options, the City's recently adopted Climate Action and Adaptation Plan (CAAP) establishes an ambitious roadmap for reducing GHG emissions – 80% reduction (below 1990 levels) in carbon emissions by 2030 and Carbon Neutrality by 2050 or sooner. As indicated in the CAAP, transportation GHG emissions account for 64% of Citywide GHG emissions. To achieve the CAAP GHG reduction targets, the CAAP estimates a 16.3% reduction in transportation VMT will be required. To that end, the City's VMT thresholds should align with the transportation assumptions in the CAAP. Additionally, in consideration of the fact that most of the projects in Santa Monica are mixed-use by nature and to ensure that the VMT thresholds do not hinder the production of much needed housing, the City is proposing VMT thresholds that are uniquely more flexible to achieve the desired VMT reductions envisioned by the State.

To comply with SB743 while ensuring that future projects would support the City's progress in achieving mobility, land use planning, and sustainability goals, Staff is proposing two sets of VMT thresholds, both of which would be applied to projects subject to CEQA:

1) <u>VMT per capita</u>: Based on the most recent data from the City's Travel Demand Forecasting Model (TDFM), the City's daily average VMT per capita for residents is 9.0 miles/resident and the average VMT per capita for commercial employees is 19.2 miles/employee. As such, the City proposes the following significance criterion:

    - A project's VMT per capita must not exceed the existing Citywide average VMT per capita for that particular land use.[4]

[4] As of this writing, the existing citywide average VMT for residents is 9.0 per capita and for commercial employee is 19.2 per employee.

Table 1: City of Santa Monica Proposed VMT Thresholds: Significance Criteria 1

Land Use	Proposed Threshold
Residential	No greater than existing Citywide average VMT/capita
Commercial Employee	No greater than existing Citywide average VMT/capita
Retail	Any net increase in total City VMT

AND

2) Total VMT threshold: Based on the California Air Resources Board 2017 Scoping Plan, if every project reduces its VMT by at least 16.8%, the GHG reduction goals established by the State could be achieved. In addition, the City's CAAP estimates that a 16.3% reduction in transportation VMT is necessary to achieve carbon neutrality goals. As such, Staff proposes a second significance criterion:

- The Project's combined total VMT for all uses must be at least 16.8% below existing Citywide "business as usual" VMT per capita. Business as Usual VMT is defined as what the calculated VMT for the Project would be if the Project were generating VMT per capita at the existing citywide average.

Table 2: City of Santa Monica Proposed VMT Thresholds: Significance Criteria 2

		Example Calculation			
	Project VMT	**Existing City Average VMT/capita**	**Project Population**	**Business as Usual (BAU) VMT**	**Proposed Threshold**
Residential	A	9.0	D	= (9.0 x D)	
Commercial Employee	B	19.2	E	= (19.2 x E)	
	Total Project VMT (A +B)			**Total BAU VMT**	**Is Total Project VMT at least 16.8% lower than Total BAU VMT?**

These City-specific thresholds reflect a local consideration to the City's existing transportation conditions as well as State and local land use and sustainability goals. This strategic approach would also ensure that new development will not hinder the City's progress towards reducing GHG emissions, improving mobility options, and implementation of the LUCE.

Transportation Projects

OPR also provides a set of screening criteria and significance criteria to address the VMT impacts of transportation projects. In the past, transportation projects that alleviated congestion, such as roadway widenings, were considered to have a beneficial environmental impact under CEQA. In reality though, decades of roadway enhancement projects have proven that adding more vehicle capacity has an adverse environmental impact by inducing more vehicle travel, thus adding to air pollutant and GHG emissions. In contrast, transportation projects that improve or created new sustainable mobility options such as bicycle lanes, bus lanes, and sidewalk improvements were considered to have an adverse CEQA impact due to their effects on decreasing vehicular capacity.

With the switch to VMT, transportation projects that would induce vehicle travel would be considered to have an adverse significant transportation impact on the environment. For transportation projects, Staff proposes to adopt the recommended screening criteria and significance thresholds in OPR's *Technical Advisory* with some minor local amendments.

Similar to the methodology for analyzing land use projects, transportation projects would be reviewed to determine if they fall within a category of projects that can be screened out from VMT analysis. Transportation projects that are screened out presumably would not lead to a substantial or measurable increase in vehicle travel, and therefore generally would have a less than significant impact on VMT. These projects include a range of bicycle, pedestrian, and transit projects including typical maintenance and operations projects (such as signalization, minor improvements including traffic calming devices and wayfinding signage, etc). The full list of transportation projects that would be screened from VMT analysis are provided in Attachment B.

Adding roadway capacity or potentially building new roadways typically induces additional vehicle travel. For these types of projects, a VMT analysis should be conducted to determine if they lead to additional vehicle travel. A significant impact would occur if it would increase total Citywide VMT.

Updating the Multi-modal Transportation Impact Fee (TIF)

Santa Monica is committed to overall vehicle trip reduction and congestion management to achieve community safety, environmental and quality of life goals. The adopted LUCE puts forth a goal of "No Net New PM Peak Hour trips" and outlines multi-modal physical infrastructure, integrated land use and transportation, and programs to achieve the target. It is crucial to proactively and effectively provide mobility and access options to achieve these goals. With adoption of the LUCE, the City also created a Transportation Impact Fee to help fund safe and continuous networks, facilities for people of all ages and abilities, and systems that provide for multiple trip purposes and combined modes.

During the Planning Commission study session about SB743 in January 2020, staff brought forward a number of elements that could help to continue to reduce potential development-related trips in light of SB743 CEQA changes. Some Commissioners

expressed an interest in increasing TDM for residential developments. Staff explored this concept further and found that residential TDM faces many challenges. A significant drawback of residential TDM is the inability to survey annually (as is done with employers), and inability to hold residential uses accountable for progressive improvements. To implement residential TDM is also very labor intensive and would require significant staffing resources. In light of the current budgetary challenges, the creation of additional residential TDM program staff is not realistic. Similarly, staff has not identified another option for residential annual monitoring. As a result, staff recommends a greater emphasis on physical amenities for residential uses such as safe and convenient facilities as a primary way to promote residential TDM.

When the city adopted the Transportation Impact Fee (TIF), the adopted fee was not established at 100% cost recovery, and assumed the use of substantial matching funds and outside grants. The future of general funds, outside matching, and grant dollars, as well as the staff resources necessary to obtain them are uncertain at this time. A modest increase in the Transportation Impact Fee could compensate for the decline in those other funding sources.

Changes to State law in recent years have substantially increased the number of projects in Santa Monica that are CEQA-exempt. For example, most infill housing projects qualify for one of the local exemptions and therefore exempt from further environmental analysis. As a result, the use of CEQA as a tool to require projects to incorporate additional project features or mitigations that help to reduce transportation impacts is diminished. In recent years, the City has also meaningfully reduced minimum parking requirements – in some cases by smaller amounts and in the Downtown, by a much larger amount. People accessing the project depend more heavily on active modes and transit as a result.

Staff is proposing that the City's Multi-modal Transportation Impact Fee be adjusted to reflect needs for increased multi-modal transportation access. This furthers the goals of reducing citywide VMT, and costs are offset by the substantial cost savings from CEQA and parking requirement reductions. Given recent budgetary challenges, it is necessary to explore creative revenue sources to continue to facilitate vehicle trip reduction, capital for transportation demand management (TDM) programs and capital projects to encourage sustainable modes of mobility.

Staff reviewed the current rate structure which is currently approximately 70% of the maximum fee established by the April 2012 TIF nexus study. Since the adoption of the TIF, new regulatory community benefit systems have created some variation in how the fee is assessed by location, project type, and Tier. For example, Downtown housing projects are assessed a fee at 90% of the nexus study maximum for the floor area above Tier 1. In remaining areas of the city, housing projects are assessed an additional 14% above the base fee for floor area above Tier 1. Because the TIF is already charged at 70% of nexus maximum, an increase up to 100% would be less dramatic than for other similar fees. However, this would represent a meaningful contribution to multi-modal facilities and vehicle trip reduction at a time when other resources are becoming fewer.

Given recent reductions in project costs resulting from streamlined administrative approvals and parking reductions, staff does not believe that this would have a feasibility impact on projects. Therefore, staff recommends pursuing the modest increase to the multi-modal Transportation Impact fee at this time to complement CEQA's transportation threshold changes.

Table 3 – Comparison of Adopted and Proposed TIF

Transportation Impact Fee Ch 9.66 Land Use	Max Fee Per Nexus Study	FY 19-20 Adopted Fee	Difference	Max Fee Per Nexus Study	FY 19-20 Adopted Fee	Difference	Fee Basis
Residential	**Area 1**	**Area 1**		**Area 2**	**Area 2**		
Single Family	$12,540.00	$8,901.19	**$3,638.81**	$12,870.00	$9,135.43	**$3,734.57**	per unit
Multi-Family	$4,290.00	$3,045.14	**$1,244.86**	$5,445.00	$3,864.99	**$1,580.01**	per unit
Non-Residential							
Retail	$34.65	$24.60	**$10.05**	49.67	$35.25	**$14.42**	per sf
Office	$16.01	$11.36	**$4.65**	17.82	$12.65	**$5.17**	per sf
Medical Office	$46.37	$32.91	**$13.46**	49.17	$34.90	**$14.27**	per sf
Hospital	n/a	n/a	**n/a**	24.26	$17.22	**$7.04**	per sf
Lodging	$5.94	$4.21	**$1.73**	5.94	$4.21	**$1.73**	per sf
Industrial	$1.98	$1.40	**$0.58**	2.15	$1.53	**$0.62**	per sf
Auto Sales Display	$1.98	$1.40	**$0.58**	2.15	$1.53	**$0.62**	per sf

Summary

As required by state law, the City must switch to VMT for the transportation review of projects by July 1, 2020. With the change from LOS to VMT, transportation review of projects in the City will be simplified. Analysis of VMT would be conducted only for larger projects that are located further from transit, and that have the potential to generate high VMT. Multi-modal transportation projects and beneficial housing projects near transit would no longer have to be subject to time-consuming traffic analysis, which often does not yield any effective mitigation measures.

Using VMT as the transportation metric will also allow the City to implement measures and programs that increase mobility options for individuals of all ages, abilities, and incomes, not just those with access to automobiles. Unlike LOS, VMT mitigation wouldn't induce more vehicle travel but rather, would encourage the reduction of vehicle travel through other means. VMT mitigation could include greater TDM, enhanced pedestrian and bicycle facilities, increased access to transit or transit improvements, parking cashout, car sharing and bike sharing programs, and other multi-modal measures. The City's updates to the TIF would complement the shift to VMT, ensuring that the City's future development projects would contribute to the progress of reducing VMT.

Prepared by: Rachel Kwok, Environmental Planner

Attachments

A. OPR's Technical Advisory on Evaluating Transportation Impacts in CEQA
B. List of Transportation Projects Screened out from VMT Analysis

ATTACHMENT A

OPR’s Technical Advisory on Evaluating Transportation Impacts in CEQA

TECHNICAL ADVISORY

ON EVALUATING TRANSPORTATION IMPACTS IN CEQA

December 2018

Contents

A. Introduction 1
B. Background 2
C. Technical Considerations in Assessing Vehicle Miles Traveled 4
1. Recommendations Regarding Methodology 4
D. General Principles to Guide Consideration of VMT 7
E. Recommendations Regarding Significance Thresholds 8
1. Screening Thresholds for Land Use Projects 12
2. Recommended Numeric Thresholds for Residential, Office, and Retail Projects 15
3. Recommendations Regarding Land Use Plans 18
4. Other Considerations 19
F. Considering the Effects of Transportation Projects on Vehicle Travel 19
1. Recommended Significance Threshold for Transportation Projects 22
2. Estimating VMT Impacts from Transportation Projects 23
G. Analyzing Other Impacts Related to Transportation 25
H. VMT Mitigation and Alternatives 26

Appendix 1. Considerations About Which VMT to Count 29
Appendix 2. Induced Travel: Mechanisms, Research, and Additional Assessment Approaches 32

A. Introduction

This technical advisory is one in a series of advisories provided by the Governor's Office of Planning and Research (OPR) as a service to professional planners, land use officials, and CEQA practitioners. OPR issues technical assistance on issues that broadly affect the practice of land use planning and the California Environmental Quality Act (CEQA) (Pub. Resources Code, § 21000 et seq.). (Gov. Code, § 65040, subds. (g), (l), (m).) The purpose of this document is to provide advice and recommendations, which agencies and other entities may use at their discretion. This document does not alter lead agency discretion in preparing environmental documents subject to CEQA. This document should not be construed as legal advice.

Senate Bill 743 (Steinberg, 2013), which was codified in Public Resources Code section 21099, required changes to the guidelines implementing CEQA (CEQA Guidelines) (Cal. Code Regs., Title 14, Div. 6, Ch. 3, § 15000 et seq.) regarding the analysis of transportation impacts. As one appellate court recently explained: "During the last 10 years, the Legislature has charted a course of long-term sustainability based on denser infill development, reduced reliance on individual vehicles and improved mass transit, all with the goal of reducing greenhouse gas emissions. Section 21099 is part of that strategy . . . ." (*Covina Residents for Responsible Development v. City of Covina* (2018) 21 Cal.App.5th 712, 729.) Pursuant to Section 21099, the criteria for determining the significance of transportation impacts must "promote the reduction of greenhouse gas emissions, the development of multimodal transportation networks, and a diversity of land uses." (*Id.*, subd. (b)(1); see generally, adopted CEQA Guidelines, § 15064.3, subd. (b) [Criteria for Analyzing Transportation Impacts].) To that end, in developing the criteria, OPR has proposed, and the California Natural Resources Agency (Agency) has certified and adopted, changes to the CEQA Guidelines that identify vehicle miles traveled (VMT) as the most appropriate metric to evaluate a project's transportation impacts. With the California Natural Resources Agency's certification and adoption of the changes to the CEQA Guidelines, automobile delay, as measured by "level of service" and other similar metrics, generally no longer constitutes a significant environmental effect under CEQA. (Pub. Resources Code, § 21099, subd. (b)(3).)

This advisory contains technical recommendations regarding assessment of VMT, thresholds of significance, and mitigation measures. Again, OPR provides this Technical Advisory as a resource for the public to use at their discretion. OPR is not enforcing or attempting to enforce any part of the recommendations contained herein. (Gov. Code, § 65035 ["It is not the intent of the Legislature to vest in the Office of Planning and Research any direct operating or regulatory powers over land use, public works, or other state, regional, or local projects or programs."].)

This December 2018 technical advisory is an update to the advisory it published in April 2018. OPR will continue to monitor implementation of these new provisions and may update or supplement this advisory in response to new information and advancements in modeling and methods.

B. Background

VMT and Greenhouse Gas Emissions Reduction. Senate Bill 32 (Pavley, 2016) requires California to reduce greenhouse gas (GHG) emissions 40 percent below 1990 levels by 2030, and Executive Order B-16-12 provides a target of 80 percent below 1990 emissions levels for the transportation sector by 2050. The transportation sector has three major means of reducing GHG emissions: increasing vehicle efficiency, reducing fuel carbon content, and reducing the amount of vehicle travel. The California Air Resources Board (CARB) has provided a path forward for achieving these emissions reductions from the transportation sector in its 2016 Mobile Source Strategy. CARB determined that it will not be possible to achieve the State's 2030 and post-2030 emissions goals without reducing VMT growth. Further, in its 2018 Progress Report on California's Sustainable Communities and Climate Protection Act, CARB found that despite the State meeting its 2020 climate goals, "emissions from statewide passenger vehicle travel per capita [have been] increasing and going in the wrong direction," and "California cannot meet its [long-term] climate goals without curbing growth in single-occupancy vehicle activity."[1] CARB also found that "[w]ith emissions from the transportation sector continuing to rise despite increases in fuel efficiency and decreases in the carbon content of fuel, California will not achieve the necessary greenhouse gas emissions reductions to meet mandates for 2030 and beyond without significant changes to how communities and transportation systems are planned, funded, and built."[2]

Thus, to achieve the State's long-term climate goals, California needs to reduce per capita VMT. This can occur under CEQA through VMT mitigation. Half of California's GHG emissions come from the transportation sector[3], therefore, reducing VMT is an effective climate strategy, which can also result in co-benefits.[4] Furthermore, without early VMT mitigation, the state may follow a path that meets GHG targets in the early years, but finds itself poorly positioned to meet more stringent targets later. For example, in absence of VMT analysis and mitigation in CEQA, lead agencies might rely upon verifiable offsets for GHG mitigation, ignoring the longer-term climate change impacts resulting from land use development and infrastructure investment decisions. As stated in CARB's 2017 Scoping Plan:

> "California's future climate strategy will require increased focus on integrated land use planning to support livable, transit-connected communities, and conservation of agricultural and other lands. Accommodating population and economic growth through travel- and energy-efficient land use provides GHG-efficient growth, reducing GHGs from both transportation and building energy use. GHGs can be further reduced at the project level through implementing energy-efficient construction and travel demand management approaches."[5] (*Id.* at p. 102.)

---

[1] California Air Resources Board (Nov. 2018) *2018 Progress Report on California's Sustainable Communities and Climate Protection Act*, pp. 4, 5, available at https://ww2.arb.ca.gov/sites/default/files/2018-11/Final2018Report_SB150_112618_02_Report.pdf.
[2] *Id.*, p. 28.
[3] See https://ca50million.ca.gov/transportation/
[4] Fang et al. (2017) *Cutting Greenhouse Gas Emissions Is Only the Beginning: A Literature Review of the Co-Benefits of Reducing Vehicle Miles Traveled*.
[5] California Air Resources Board (Nov. 2017) *California's 2017 Climate Change Scoping Plan*, p. 102, available at https://www.arb.ca.gov/cc/scopingplan/scoping_plan_2017.pdf.

In light of this, the 2017 Scoping Plan describes and quantifies VMT reductions needed to achieve our long-term GHG emissions reduction goals, and specifically points to the need for statewide deployment of the VMT metric in CEQA:

> "Employing VMT as the metric of transportation impact statewide will help to ensure GHG reductions planned under SB 375 will be achieved through on-the-ground development, and will also play an important role in creating the additional GHG reductions needed beyond SB 375 across the State. Implementation of this change will rely, in part, on local land use decisions to reduce GHG emissions associated with the transportation sector, both at the project level, and in long-term plans (including general plans, climate action plans, specific plans, and transportation plans) and supporting sustainable community strategies developed under SB 375."[6]

VMT and Other Impacts to Health and Environment. VMT mitigation also creates substantial benefits (sometimes characterized as "co-benefits" to GHG reduction) in both in the near-term and the long-term. Beyond GHG emissions, increases in VMT also impact human health and the natural environment. Human health is impacted as increases in vehicle travel lead to more vehicle crashes, poorer air quality, increases in chronic diseases associated with reduced physical activity, and worse mental health. Increases in vehicle travel also negatively affect other road users, including pedestrians, cyclists, other motorists, and many transit users. The natural environment is impacted as higher VMT leads to more collisions with wildlife and fragments habitat. Additionally, development that leads to more vehicle travel also tends to consume more energy, water, and open space (including farmland and sensitive habitat). This increase in impermeable surfaces raises the flood risk and pollutant transport into waterways.[7]

VMT and Economic Growth. While it was previously believed that VMT growth was a necessary component of economic growth, data from the past two decades shows that economic growth is possible without a concomitant increase in VMT. (Figure 1.) Recent research shows that requiring development projects to mitigate LOS may actually reduce accessibility to destinations and impede economic growth.[8,9]

---

[6] *Id.* at p. 76.

[7] Fang et al. (2017) *Cutting Greenhouse Gas Emissions Is Only the Beginning: A Literature Review of the Co-Benefits of Reducing Vehicle Miles Traveled*, available at https://ncst.ucdavis.edu/wp-content/uploads/2017/03/NCST-VMT-Co-Benefits-White-Paper_Fang_March-2017.pdf.

[8] Haynes et al. (Sept. 2015) *Congested Development: A Study of Traffic Delays, Access, and Economic Activity in Metropolitan Los Angeles*, available at http://www.its.ucla.edu/wp-content/uploads/sites/6/2015/11/Haynes_Congested-Development_1-Oct-2015_final.pdf.

[9] Osman et al. (Mar. 2016) *Not So Fast: A Study of Traffic Delays, Access, and Economic Activity in the San Francisco Bay Area*, available at http://www.its.ucla.edu/wp-content/uploads/sites/6/2016/08/Taylor-Not-so-Fast-04-01-2016_final.pdf.

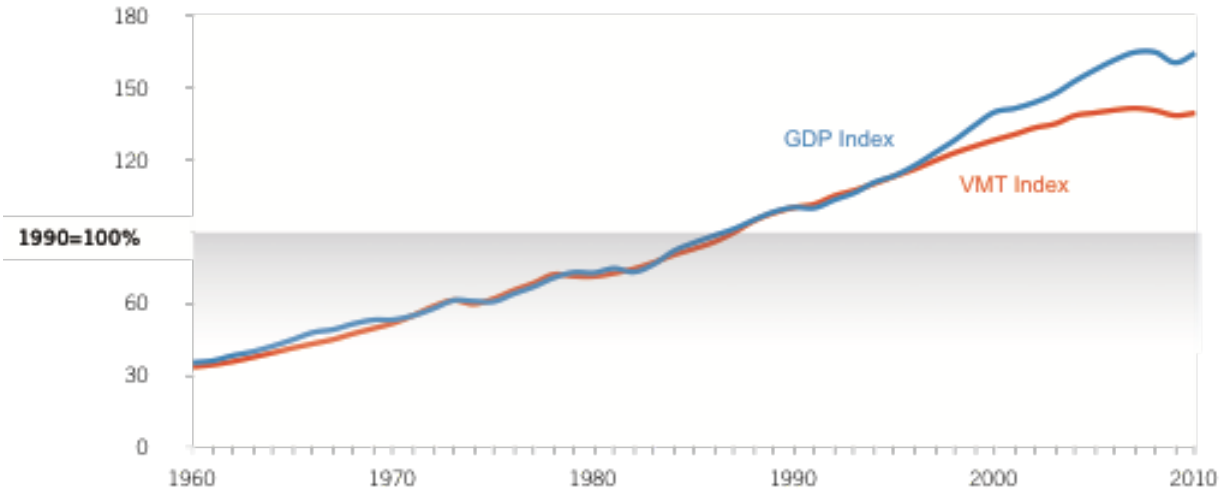

Figure 1. Kooshian and Winkelman (2011) *VMT and Gross Domestic Product (GDP), 1960-2010*.

C. Technical Considerations in Assessing Vehicle Miles Traveled

Many practitioners are familiar with accounting for VMT in connection with long-range planning, or as part of the CEQA analysis of a project's greenhouse gas emissions or energy impacts. This document provides technical information on how to assess VMT as part of a transportation impacts analysis under CEQA. Appendix 1 provides a description of which VMT to count and options on how to count it. Appendix 2 provides information on induced travel resulting from roadway capacity projects, including the mechanisms giving rise to induced travel, the research quantifying it, and information on additional approaches for assessing it.

1. Recommendations Regarding Methodology

Proposed Section 15064.3 explains that a "lead agency may use models to estimate a project's vehicle miles traveled . . . ." CEQA generally defers to lead agencies on the choice of methodology to analyze impacts. (*Santa Monica Baykeeper v. City of Malibu* (2011) 193 Cal.App.4th 1538, 1546; see *Laurel Heights Improvement Assn. v. Regents of University of California* (1988) 47 Cal.3d 376, 409 ["the issue is not whether the studies are irrefutable or whether they could have been better" … rather, the "relevant issue is only whether the studies are sufficiently credible to be considered" as part of the lead agency's overall evaluation].) This section provides suggestions to lead agencies regarding methodologies to analyze VMT associated with a project.

Vehicle Types. Proposed Section 15064.3, subdivision (a), states, "For the purposes of this section, 'vehicle miles traveled' refers to the amount and distance of automobile travel attributable to a project." Here, the term "automobile" refers to on-road passenger vehicles, specifically cars and light trucks. Heavy-duty truck VMT could be included for modeling convenience and ease of calculation (for example, where models or data provide combined auto and heavy truck VMT). For an apples-to-apples

comparison, vehicle types considered should be consistent across project assessment, significance thresholds, and mitigation.

Residential and Office Projects. Tour- and trip-based approaches[10] offer the best methods for assessing VMT from residential/office projects and for comparing those assessments to VMT thresholds. These approaches also offer the most straightforward methods for assessing VMT reductions from mitigation measures for residential/office projects. When available, tour-based assessment is ideal because it captures travel behavior more comprehensively. But where tour-based tools or data are not available for all components of an analysis, a trip-based assessment of VMT serves as a reasonable proxy.

Models and methodologies used to calculate thresholds, estimate project VMT, and estimate VMT reduction due to mitigation should be comparable. For example:

- A tour-based assessment of project VMT should be compared to a tour-based threshold, or a trip-based assessment to a trip-based VMT threshold.
- Where a travel demand model is used to determine thresholds, the same model should also be used to provide trip lengths as part of assessing project VMT.
- Where only trip-based estimates of VMT reduction from mitigation are available, a trip-based threshold should be used, and project VMT should be assessed in a trip-based manner.

When a trip-based method is used to analyze a residential project, the focus can be on home-based trips. Similarly, when a trip-based method is used to analyze an office project, the focus can be on home-based work trips.

When tour-based models are used to analyze an office project, either employee work tour VMT or VMT from all employee tours may be attributed to the project. This is because workplace location influences overall travel. For consistency, the significance threshold should be based on the same metric: either employee work tour VMT or VMT from all employee tours.

For office projects that feature a customer component, such as a government office that serves the public, a lead agency can analyze the customer VMT component of the project using the methodology for retail development (see below).

Retail Projects. Generally, lead agencies should analyze the effects of a retail project by assessing the change in total VMT[11] because retail projects typically re-route travel from other retail destinations. A retail project might lead to increases or decreases in VMT, depending on previously existing retail travel patterns.

[10] See Appendix 1, *Considerations About Which VMT to Count,* for a description of these approaches.
[11] See Appendix 1, *Considerations About Which VMT to Count, "*Assessing Change in Total VMT" section, for a description of this approach.

Considerations for All Projects. Lead agencies should not truncate any VMT analysis because of jurisdictional or other boundaries, for example, by failing to count the portion of a trip that falls outside the jurisdiction or by discounting the VMT from a trip that crosses a jurisdictional boundary. CEQA requires environmental analyses to reflect a "good faith effort at full disclosure." (CEQA Guidelines, § 15151.) Thus, where methodologies exist that can estimate the full extent of vehicle travel from a project, the lead agency should apply them to do so. Where those VMT effects will grow over time, analyses should consider both a project's short-term and long-term effects on VMT.

Combining land uses for VMT analysis is not recommended. Different land uses generate different amounts of VMT, so the outcome of such an analysis could depend more on the mix of uses than on their travel efficiency. As a result, it could be difficult or impossible for a lead agency to connect a significance threshold with an environmental policy objective (such as a target set by law), inhibiting the CEQA imperative of identifying a project's significant impacts and providing mitigation where feasible. Combining land uses for a VMT analysis could streamline certain mixes of uses in a manner disconnected from policy objectives or environmental outcomes. Instead, OPR recommends analyzing each use separately, or simply focusing analysis on the dominant use, and comparing each result to the appropriate threshold. Recommendations for methods of analysis and thresholds are provided below. In the analysis of each use, a mixed-use project should take credit for internal capture.

Any project that includes in its geographic bounds a portion of an existing or planned Transit Priority Area (i.e., the project is within a ½ mile of an existing or planned major transit stop or an existing stop along a high quality transit corridor) may employ VMT as its primary metric of transportation impact for the entire project. (See Pub. Resources Code, § 21099, subds. (a)(7), (b)(1).)

Cumulative Impacts. A project's cumulative impacts are based on an assessment of whether the "incremental effects of an individual project are considerable when viewed in connection with the effects of past projects, the effects of other current projects, and the effects of probable future projects." (Pub. Resources Code, § 21083, subd. (b)(2); see CEQA Guidelines, § 15064, subd. (h)(1).) When using an absolute VMT metric, i.e., total VMT (as recommended below for retail and transportation projects), analyzing the combined impacts for a cumulative impacts analysis may be appropriate. However, metrics such as VMT per capita or VMT per employee, i.e., metrics framed in terms of efficiency (as recommended below for use on residential and office projects), cannot be summed because they employ a denominator. A project that falls below an efficiency-based threshold that is aligned with long-term environmental goals and relevant plans would have no cumulative impact distinct from the project impact. Accordingly, a finding of a less-than-significant project impact would imply a less than significant cumulative impact, and vice versa. This is similar to the analysis typically conducted for greenhouse gas emissions, air quality impacts, and impacts that utilize plan compliance as a threshold of significance. (See *Center for Biological Diversity v. Department of Fish & Wildlife* (2015) 62 Cal.4th 204, 219, 223; CEQA Guidelines, § 15064, subd. (h)(3).)

D. General Principles to Guide Consideration of VMT

SB 743 directs OPR to establish specific "criteria for determining the significance of transportation impacts of projects[.]" (Pub. Resources Code, § 21099, subd. (b)(1).) In establishing this criterion, OPR was guided by the general principles contained within CEQA, the CEQA Guidelines, and applicable case law.

To assist in the determination of significance, many lead agencies rely on "thresholds of significance." The CEQA Guidelines define a "threshold of significance" to mean "an identifiable **quantitative, qualitative**[12] **or performance level** of a particular environmental effect, non-compliance with which means the effect will ***normally*** be determined to be significant by the agency and compliance with which means the effect ***normally*** will be determined to be less than significant." (CEQA Guidelines, § 15064.7, subd. (a) (emphasis added).) Lead agencies have discretion to develop and adopt their own, or rely on thresholds recommended by other agencies, "provided the decision of the lead agency to adopt such thresholds is supported by substantial evidence." (*Id*. at subd. (c); *Save Cuyama Valley v. County of Santa Barbara* (2013) 213 Cal.App.4th 1059, 1068.) Substantial evidence means "enough relevant information and reasonable inferences from this information that a fair argument can be made to support a conclusion, even though other conclusions might also be reached." (*Id*. at § 15384 (emphasis added); *Protect the Historic Amador Waterways v. Amador Water Agency* (2004) 116 Cal.App.4th 1099, 1108-1109.)

Additionally, the analysis leading to the determination of significance need not be perfect. The CEQA Guidelines describe the standard for adequacy of environmental analyses:

> An EIR should be prepared with a sufficient degree of analysis to provide decision makers with information which enables them to **make a decision which intelligently takes account of environmental consequences**. An evaluation of the environmental effects of a proposed project need not be exhaustive, but the sufficiency of an EIR is to be reviewed in the light of what is **reasonably feasible**. Disagreement among experts does not make an EIR inadequate, but the EIR should summarize the main points of disagreement among the experts. The **courts have looked not for perfection** but for **adequacy**, **completeness**, and a **good faith effort** at full disclosure.

(CEQA Guidelines, § 15151 (emphasis added).)

These general principles guide OPR's recommendations regarding thresholds of significance for VMT set forth below.

[12] Generally, qualitative analyses should only be conducted when methods do not exist for undertaking a quantitative analysis.

E. Recommendations Regarding Significance Thresholds

As noted above, lead agencies have the discretion to set or apply their own thresholds of significance. (*Center for Biological Diversity v. California Dept. of Fish & Wildlife* (2015) 62 Cal.4th 204, 218-223 [lead agency had discretion to use compliance with AB 32's emissions goals as a significance threshold]; *Save Cuyama Valley v. County of Santa Barbara* (2013) 213 Cal.App.4th at p. 1068.) However, Section 21099 of the Public Resources Code states that the criteria for determining the significance of transportation impacts must promote: (1) reduction of greenhouse gas emissions; (2) development of multimodal transportation networks; and (3) a diversity of land uses. It further directed OPR to prepare and develop criteria for determining significance. (Pub. Resources Code, § 21099, subd. (b)(1).) This section provides OPR's suggested thresholds, as well as considerations for lead agencies that choose to adopt their own

The VMT metric can support the three statutory goals: "the reduction of greenhouse gas emissions, the development of multimodal transportation networks, *and* a diversity of land uses." (Pub. Resources Code, § 21099, subd. (b)(1), emphasis added.) However, in order for it to promote and support all three, lead agencies should select a significance threshold that aligns with state law on all three. State law concerning the development of multimodal transportation networks and diversity of land uses requires planning for and prioritizing increases in complete streets and infill development, but does not mandate a particular depth of implementation that could translate into a particular threshold of significance. Meanwhile, the State has clear quantitative targets for GHG emissions reduction set forth in law and based on scientific consensus, and the depth of VMT reduction needed to achieve those targets has been quantified. Tying VMT thresholds to GHG reduction also supports the two other statutory goals. Therefore, to ensure adequate analysis of transportation impacts, OPR recommends using quantitative VMT thresholds linked to GHG reduction targets when methods exist to do so.

Various legislative mandates and state policies establish quantitative greenhouse gas emissions reduction targets. For example:

- Assembly Bill 32 (2006) requires statewide GHG emissions reductions to 1990 levels by 2020 and continued reductions beyond 2020.

- Senate Bill 32 (2016) requires at least a 40 percent reduction in GHG emissions from 1990 levels by 2030.

- Pursuant to Senate Bill 375 (2008), the California Air Resources Board GHG emissions reduction targets for metropolitan planning organizations (MPOs) to achieve based on land use patterns and transportation systems specified in Regional Transportation Plans and Sustainable Community Strategies (RTP/SCS). Current targets for the State's largest MPOs call for a 19 percent reduction in GHG emissions from cars and light trucks from 2005 emissions levels by 2035.

- Executive Order B-30-15 (2015) sets a GHG emissions reduction target of 40 percent below 1990 levels by 2030.

- Executive Order S-3-05 (2005) sets a GHG emissions reduction target of 80 percent below 1990 levels by 2050.

- Executive Order B-16-12 (2012) specifies a GHG emissions reduction target of 80 percent below 1990 levels by 2050 specifically for transportation.

- Executive Order B-55-18 (2018) established an additional statewide goal of achieving carbon neutrality as soon as possible, but no later than 2045, and maintaining net negative emissions thereafter. It states, "The California Air Resources Board shall work with relevant state agencies to develop a framework for implementation and accounting that tracks progress toward this goal."

- Senate Bill 391 requires the California Transportation Plan to support 80 percent reduction in GHGs below 1990 levels by 2050.

- The *California Air Resources Board Mobile Source Strategy* (2016) describes California's strategy for containing air pollutant emissions from vehicles, and quantifies VMT growth compatible with achieving state targets.

- The California Air Resources Board's *2017 Climate Change Scoping Plan Update: The Strategy for Achieving California's 2030 Greenhouse Gas Target* describes California's strategy for containing GHG emissions from vehicles, and quantifies VMT growth compatible with achieving state targets.

Considering these various targets, the California Supreme Court observed:

> Meeting our statewide reduction goals does not preclude all new development. Rather, the Scoping Plan … assumes continued growth and depends on increased efficiency and conservation in land use and transportation from all Californians.

(*Center for Biological Diversity v. California Dept. of Fish & Wildlife*, *supra*, 62 Cal.4th at p. 220.) Indeed, the Court noted that when a lead agency uses consistency with climate goals as a way to determine significance, particularly for long-term projects, the lead agency must consider the project's effect on meeting long-term reduction goals. (*Ibid*.) And more recently, the Supreme Court stated that "CEQA requires public agencies . . . to ensure that such analysis stay in step with evolving scientific knowledge and state regulatory schemes." (*Cleveland National Forest Foundation v. San Diego Assn. of Governments* (2017) 3 Cal.5th 497, 504.)

Meeting the targets described above will require substantial reductions in existing VMT per capita to curb GHG emissions and other pollutants. But targets for overall GHG emissions reduction do not translate directly into VMT thresholds for individual projects for many reasons, including:

- Some, but not all, of the emissions reductions needed to achieve those targets could be accomplished by other measures, including increased vehicle efficiency and decreased fuel carbon content. The CARB's *First Update to the Climate Change Scoping Plan* explains:

"Achieving California's long-term criteria pollutant and GHG emissions goals will require four strategies to be employed: (1) improve vehicle efficiency and develop zero emission technologies, (2) reduce the carbon content of fuels and provide market support to get these lower-carbon fuels into the marketplace, (3) **plan and build communities to reduce vehicular GHG emissions and provide more transportation options, and (4) improve the efficiency and throughput of existing transportation systems.**"[13] CARB's *2018 Progress Report on California's Sustainable Communities and Climate Protection Act* states on page 28 that "California cannot meet its climate goals without curbing growth in single-occupancy vehicle activity." In other words, vehicle efficiency and better fuels are necessary, but insufficient, to address the GHG emissions from the transportation system. Land use patterns and transportation options also will need to change to support reductions in vehicle travel/VMT.

- New land use projects alone will not sufficiently reduce per-capita VMT to achieve those targets, nor are they expected to be the sole source of VMT reduction.

- Interactions between land use projects, and also between land use and transportation projects, existing and future, together affect VMT.

- Because location within the region is the most important determinant of VMT, in some cases, streamlining CEQA review of projects in travel efficient locations may be the most effective means of reducing VMT.

- When assessing climate impacts of some types of land use projects, use of an efficiency metric (e.g., per capita, per employee) may provide a better measure of impact than an absolute numeric threshold. (*Center for Biological Diversity*, *supra*.)

Public Resources Code section 21099 directs OPR to propose criteria for determining the significance of transportation impacts. In this Technical Advisory, OPR provides its recommendations to assist lead agencies in selecting a significance threshold that may be appropriate for their particular projects. While OPR's Technical Advisory is not binding on public agencies, CEQA allows lead agencies to "consider thresholds of significance . . . recommended by other public agencies, provided the decision to adopt those thresholds is supported by substantial evidence." (CEQA Guidelines, § 15064.7, subd. (c).) Based on OPR's extensive review of the applicable research, and in light of an assessment by the California Air Resources Board quantifying the need for VMT reduction in order to meet the State's long-term climate goals, **OPR recommends that a per capita or per employee VMT that is fifteen percent below that of existing development may be a reasonable threshold**.

Fifteen percent reductions in VMT are achievable at the project level in a variety of place types.[14]

Moreover, a fifteen percent reduction is consistent with SB 743's direction to OPR to select a threshold that will help the State achieve its climate goals. As described above, section 21099 states that the

[13] California Air Resources Board (May 2014) *First Update to the Climate Change Scoping Plan*, p. 46 (emphasis added).
[14] CAPCOA (2010) *Quantifying Greenhouse Gas Mitigation Measures*, p. 55, available at http://www.capcoa.org/wp-content/uploads/2010/11/CAPCOA-Quantification-Report-9-14-Final.pdf.

criteria for determining significance must "promote the reduction in greenhouse gas emissions." In its document *California Air Resources Board 2017 Scoping Plan-Identified VMT Reductions and Relationship to State Climate Goals*[15], CARB assesses VMT reduction per capita consistent with its evidence-based modeling scenario that would achieve State climate goals of 40 percent GHG emissions reduction from 1990 levels by 2030 and 80 percent GHG emissions reduction levels from 1990 by 2050. Applying California Department of Finance population forecasts, CARB finds per-capita light-duty vehicle travel would need to be approximately 16.8 percent lower than existing, and overall per-capita vehicle travel would need to be approximately 14.3 percent lower than existing levels under that scenario. Below these levels, a project could be considered low VMT and would, on that metric, be consistent with 2017 Scoping Plan Update assumptions that achieve climate state climate goals.

CARB finds per capita vehicle travel would need to be kept below what today's policies and plans would achieve.

CARB's assessment is based on data in the 2017 Scoping Plan Update and 2016 Mobile Source Strategy. In those documents, CARB previously examined the relationship between VMT and the state's GHG emissions reduction targets. The Scoping Plan finds:

> "While the State can do more to accelerate and incentivize these local decisions, local actions that reduce VMT are also necessary to meet transportation sector-specific goals and achieve the 2030 target under SB 32. Through developing the Scoping Plan, CARB staff is more convinced than ever that, in addition to achieving GHG reductions from cleaner fuels and vehicles, California must also reduce VMT. Stronger SB 375 GHG reduction targets will enable the State to make significant progress toward needed reductions, but alone will not provide the VMT growth reductions needed; there is a gap between what SB 375 can provide and what is needed to meet the State's 2030 and 2050 goals."[16]

Note that, at present, consistency with RTP/SCSs does not necessarily lead to a less-than-significant VMT impact.[17] As the Final 2017 Scoping Plan Update states,

> VMT reductions are necessary to achieve the 2030 target and must be part of any strategy evaluated in this Plan. Stronger SB 375 GHG reduction targets will enable the State to make significant progress toward this goal, but alone will not provide all of the VMT growth reductions that will be needed. There is a gap between what SB 375 can provide and what is needed to meet the State's 2030 and 2050 goals."[18]

---

[15] California Air Resources Board (Jan. 2019) *California Air Resources Board 2017 Scoping Plan-Identified VMT Reductions and Relationship to State Climate Goals*, available at https://ww2.arb.ca.gov/resources/documents/carb-2017-scoping-plan-identified-vmt-reductions-and-relationship-state-climate.

[16] California Air Resources Board (Nov. 2017) *California's 2017 Climate Change Scoping Plan*, p. 101.

[17] California Air Resources Board (Feb. 2018) *Updated Final Staff Report: Proposed Update to the SB 375 Greenhouse Gas Emission Reduction Targets*, Figure 3, p. 35, available at https://www.arb.ca.gov/cc/sb375/sb375_target_update_final_staff_report_feb2018.pdf.

[18] California Air Resources Board (Nov. 2017) *California's 2017 Climate Change Scoping Plan*, p. 75.

Also, in order to capture the full effects of induced travel resulting from roadway capacity projects, an RTP/SCS would need to include an assessment of land use effects of those projects, and the effects of those land uses on VMT. (See section titled "*Estimating VMT Impacts from Transportation Projects"* below.) RTP/SCSs typically model VMT using a collaboratively-developed land use "vision" for the region's land use, rather than studying the effects on land use of the proposed transportation investments.

In summary, achieving 15 percent lower per capita (residential) or per employee (office) VMT than existing development is both generally achievable and is supported by evidence that connects this level of reduction to the State's emissions goals.

1. Screening Thresholds for Land Use Projects

Many agencies use "screening thresholds" to quickly identify when a project should be expected to cause a less-than-significant impact without conducting a detailed study. (See e.g., CEQA Guidelines, §§ 15063(c)(3)(C), 15128, and Appendix G.) As explained below, this technical advisory suggests that lead agencies may screen out VMT impacts using project size, maps, transit availability, and provision of affordable housing.

Screening Threshold for Small Projects

Many local agencies have developed screening thresholds to indicate when detailed analysis is needed. Absent substantial evidence indicating that a project would generate a potentially significant level of VMT, or inconsistency with a Sustainable Communities Strategy (SCS) or general plan, projects that generate or attract fewer than 110 trips per day[19] generally may be assumed to cause a less-than-significant transportation impact.

Map-Based Screening for Residential and Office Projects

Residential and office projects that locate in areas with low VMT, and that incorporate similar features (i.e., density, mix of uses, transit accessibility), will tend to exhibit similarly low VMT. Maps created with VMT data, for example from a travel survey or a travel demand model, can illustrate areas that are

[19] CEQA provides a categorical exemption for existing facilities, including additions to existing structures of up to 10,000 square feet, so long as the project is in an area where public infrastructure is available to allow for maximum planned development and the project is not in an environmentally sensitive area. (CEQA Guidelines, § 15301, subd. (e)(2).) Typical project types for which trip generation increases relatively linearly with building footprint (i.e., general office building, single tenant office building, office park, and business park) generate or attract an additional 110-124 trips per 10,000 square feet. Therefore, absent substantial evidence otherwise, it is reasonable to conclude that the addition of 110 or fewer trips could be considered not to lead to a significant impact.

currently below threshold VMT (see recommendations below). Because new development in such locations would likely result in a similar level of VMT, such maps can be used to screen out residential and office projects from needing to prepare a detailed VMT analysis.

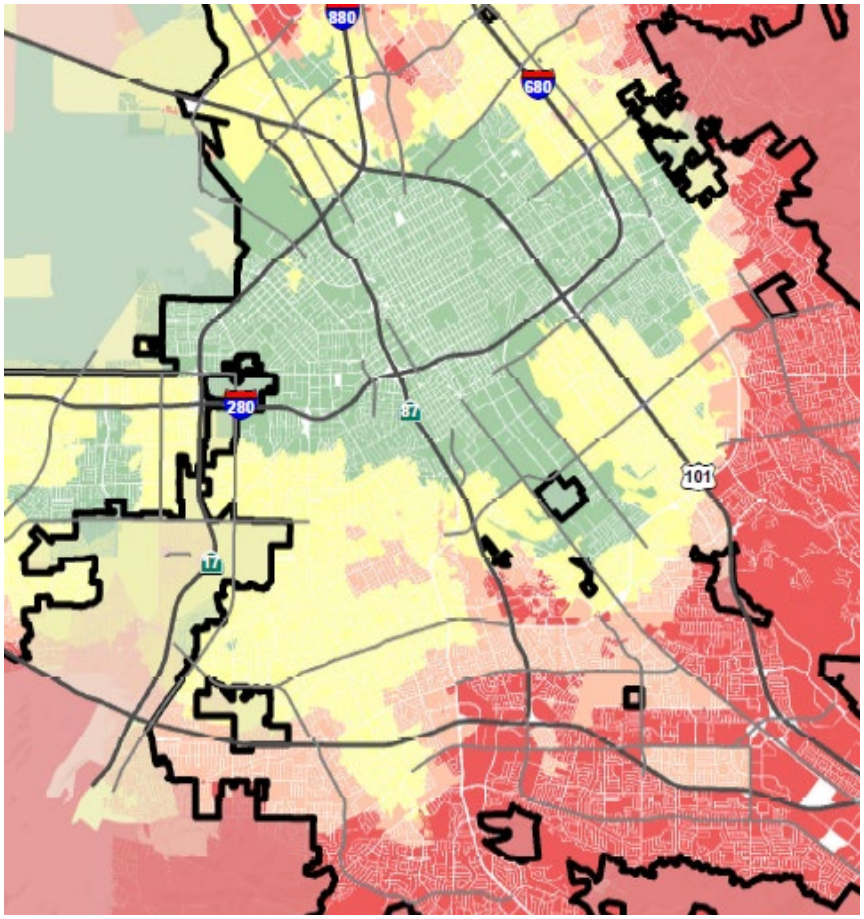

Figure 2. Example map of household VMT that could be used to delineate areas eligible to receive streamlining for VMT analysis. (Source: City of San José, Department of Transportation, draft output of City Transportation Model.)

Presumption of Less Than Significant Impact Near Transit Stations

Proposed CEQA Guideline Section 15064.3, subdivision (b)(1), states that lead agencies generally should presume that certain projects (including residential, retail, and office projects, as well as projects that are a mix of these uses) proposed within ½ mile of an existing major transit stop[20] or an existing stop

[20] Pub. Resources Code, § 21064.3 ("'Major transit stop' means a site containing an existing rail transit station, a ferry terminal served by either a bus or rail transit service, or the intersection of two or more major bus routes with a frequency of service interval of 15 minutes or less during the morning and afternoon peak commute periods.").

along a high quality transit corridor[21] will have a less-than-significant impact on VMT. This presumption would not apply, however, if project-specific or location-specific information indicates that the project will still generate significant levels of VMT. For example, the presumption might not be appropriate if the project:

- Has a Floor Area Ratio (FAR) of less than 0.75
- Includes more parking for use by residents, customers, or employees of the project than required by the jurisdiction (if the jurisdiction requires the project to supply parking)
- Is inconsistent with the applicable Sustainable Communities Strategy (as determined by the lead agency, with input from the Metropolitan Planning Organization)
- Replaces affordable residential units with a smaller number of moderate- or high-income residential units

A project or plan near transit which replaces affordable residential units[22] with a smaller number of moderate- or high-income residential units may increase overall VMT because the increase in VMT of displaced residents could overwhelm the improvements in travel efficiency enjoyed by new residents.[23]

If any of these exceptions to the presumption might apply, the lead agency should conduct a detailed VMT analysis to determine whether the project would exceed VMT thresholds (see below).

Presumption of Less Than Significant Impact for Affordable Residential Development

Adding affordable housing to infill locations generally improves jobs-housing match, in turn shortening commutes and reducing VMT.[24,25] Further, "… low-wage workers in particular would be more likely to choose a residential location close to their workplace, if one is available."[26] In areas where existing jobs-housing match is closer to optimal, low income housing nevertheless generates less VMT than market-

[21] Pub. Resources Code, § 21155 ("For purposes of this section, a high-quality transit corridor means a corridor with fixed route bus service with service intervals no longer than 15 minutes during peak commute hours.").
[22] Including naturally-occurring affordable residential units.
[23] Chapple et al. (2017) *Developing a New Methodology for Analyzing Potential Displacement,* Chapter 4, pp. 159-160, available at https://www.arb.ca.gov/research/apr/past/13-310.pdf.
[24] Karner and Benner (2016) *The convergence of social equity and environmental sustainability: Jobs-housing fit and commute distance* ("[P]olicies that advance a more equitable distribution of jobs and housing by linking the affordability of locally available housing with local wage levels are likely to be associated with reduced commuting distances").
[25] Karner and Benner (2015) *Low-wage jobs-housing fit: identifying locations of affordable housing shortages.*
[26] Karner and Benner (2015) *Low-wage jobs-housing fit: identifying locations of affordable housing shortages.*

rate housing.[27,28] Therefore, a project consisting of a high percentage of affordable housing may be a basis for the lead agency to find a less-than-significant impact on VMT. Evidence supports a presumption of less than significant impact for a 100 percent affordable residential development (or the residential component of a mixed-use development) in infill locations. Lead agencies may develop their own presumption of less than significant impact for residential projects (or residential portions of mixed use projects) containing a particular amount of affordable housing, based on local circumstances and evidence. Furthermore, a project which includes any affordable residential units may factor the effect of the affordability on VMT into the assessment of VMT generated by those units.

2. Recommended Numeric Thresholds for Residential, Office, and Retail Projects

Recommended threshold for residential projects: A proposed project exceeding a level of 15 percent below existing VMT per capita may indicate a significant transportation impact. Existing VMT per capita may be measured as regional VMT per capita or as city VMT per capita. Proposed development referencing a threshold based on city VMT per capita (rather than regional VMT per capita) should not cumulatively exceed the number of units specified in the SCS for that city, and should be consistent with the SCS.

Residential development that would generate vehicle travel that is 15 or more percent below the existing residential VMT per capita, measured against the region or city, may indicate a less-than-significant transportation impact. In MPO areas, development measured against city VMT per capita (rather than regional VMT per capita) should not cumulatively exceed the population or number of units specified in the SCS for that city because greater-than-planned amounts of development in areas above the region-based threshold would undermine the VMT containment needed to achieve regional targets under SB 375.

For residential projects in unincorporated county areas, the local agency can compare a residential project's VMT to (1) the region's VMT per capita, or (2) the aggregate population-weighted VMT per capita of all cities in the region. In MPO areas, development in unincorporated areas measured against aggregate city VMT per capita (rather than regional VMT per capita) should not cumulatively exceed the population or number of units specified in the SCS for that city because greater-than-planned amounts of development in areas above the regional threshold would undermine achievement of regional targets under SB 375.

---

[27] Chapple et al. (2017) *Developing a New Methodology for Analyzing Potential Displacement*, available at https://www.arb.ca.gov/research/apr/past/13-310.pdf.
[28] CAPCOA (2010) *Quantifying Greenhouse Gas Mitigation Measures*, pp. 176-178, available at http://www.capcoa.org/wp-content/uploads/2010/11/CAPCOA-Quantification-Report-9-14-Final.pdf.

These thresholds can be applied to either household (i.e., tour-based) VMT or home-based (i.e., trip-based) VMT assessments.[29] It is critical, however, that the agency be consistent in its VMT measurement approach throughout the analysis to maintain an "apples-to-apples" comparison. For example, if the agency uses a home-based VMT for the threshold, it should also be use home-based VMT for calculating project VMT and VMT reduction due to mitigation measures.

Recommended threshold for office projects: A proposed project exceeding a level of 15 percent below existing regional VMT per employee may indicate a significant transportation impact.

Office projects that would generate vehicle travel exceeding 15 percent below existing VMT per employee for the region may indicate a significant transportation impact. In cases where the region is substantially larger than the geography over which most workers would be expected to live, it might be appropriate to refer to a smaller geography, such as the county, that includes the area over which nearly all workers would be expected to live.

Office VMT screening maps can be developed using tour-based data, considering either total employee VMT or employee work tour VMT. Similarly, tour-based analysis of office project VMT could consider either total employee VMT or employee work tour VMT. Where tour-based information is unavailable for threshold determination, project assessment, or assessment of mitigation, home-based work trip VMT should be used throughout all steps of the analysis to maintain an "apples-to-apples" comparison.

Recommended threshold for retail projects: A net increase in total VMT may indicate a significant transportation impact.

Because new retail development typically redistributes shopping trips rather than creating new trips,[30] estimating the total change in VMT (i.e., the difference in total VMT in the area affected with and without the project) is the best way to analyze a retail project's transportation impacts.

By adding retail opportunities into the urban fabric and thereby improving retail destination proximity, local-serving retail development tends to shorten trips and reduce VMT. Thus, lead agencies generally may presume such development creates a less-than-significant transportation impact. Regional-serving retail development, on the other hand, which can lead to substitution of longer trips for shorter ones, may tend to have a significant impact. Where such development decreases VMT, lead agencies should consider the impact to be less-than-significant.

Many cities and counties define local-serving and regional-serving retail in their zoning codes. Lead agencies may refer to those local definitions when available, but should also consider any project-

[29] See Appendix 1 for a description of these approaches.
[30] Lovejoy, et al. (2013) *Measuring the impacts of local land-use policies on vehicle miles of travel: The case of the first big-box store in Davis, California, The Journal of Transport and Land Use*.

specific information, such as market studies or economic impacts analyses that might bear on customers' travel behavior. Because lead agencies will best understand their own communities and the likely travel behaviors of future project users, they are likely in the best position to decide when a project will likely be local-serving. Generally, however, retail development including stores larger than 50,000 square feet might be considered regional-serving, and so lead agencies should undertake an analysis to determine whether the project might increase or decrease VMT.

Mixed-Use Projects

Lead agencies can evaluate each component of a mixed-use project independently and apply the significance threshold for each project type included (e.g., residential and retail). Alternatively, a lead agency may consider only the project's dominant use. In the analysis of each use, a project should take credit for internal capture. Combining different land uses and applying one threshold to those land uses may result in an inaccurate impact assessment.

Other Project Types

Of land use projects, residential, office, and retail projects tend to have the greatest influence on VMT. For that reason, OPR recommends the quantified thresholds described above for purposes of analysis and mitigation. Lead agencies, using more location-specific information, may develop their own more specific thresholds, which may include other land use types. In developing thresholds for other project types, or thresholds different from those recommended here, lead agencies should consider the purposes described in section 21099 of the Public Resources Code and regulations in the CEQA Guidelines on the development of thresholds of significance (e.g., CEQA Guidelines, § 15064.7).

Strategies and projects that decrease local VMT but increase total VMT should be avoided. Agencies should consider whether their actions encourage development in a less travel-efficient location by limiting development in travel-efficient locations.

Redevelopment Projects

Where a project replaces existing VMT-generating land uses, if the replacement leads to a net overall decrease in VMT, the project would lead to a less-than-significant transportation impact. If the project leads to a net overall increase in VMT, then the thresholds described above should apply.

As described above, a project or plan near transit which replaces affordable[31] residential units with a smaller number of moderate- or high-income residential units may increase overall VMT, because

[31] Including naturally-occurring affordable residential units.

displaced residents' VMT may increase.[32] A lead agency should analyze VMT for such a project even if it otherwise would have been presumed less than significant. The assessment should incorporate an estimate of the aggregate VMT increase experienced by displaced residents. That additional VMT should be included in the numerator of the VMT per capita assessed for the project.

If a residential or office project leads to a net increase in VMT, then the project's VMT per capita (residential) or per employee (office) should be compared to thresholds recommended above. Per capita and per employee VMT are efficiency metrics, and, as such, apply only to the existing project without regard to the VMT generated by the previously existing land use.

If the project leads to a net increase in provision of locally-serving retail, transportation impacts from the retail portion of the development should be presumed to be less than significant. If the project consists of regionally-serving retail, and increases overall VMT compared to with existing uses, then the project would lead to a significant transportation impact.

RTP/SCS Consistency (All Land Use Projects)

Section 15125, subdivision (d), of the CEQA Guidelines provides that lead agencies should analyze impacts resulting from inconsistencies with regional plans, including regional transportation plans. For this reason, if a project is inconsistent with the Regional Transportation Plan and Sustainable Communities Strategy (RTP/SCS), the lead agency should evaluate whether that inconsistency indicates a significant impact on transportation. For example, a development may be inconsistent with an RTP/SCS if the development is outside the footprint of development or within an area specified as open space as shown in the SCS.

3. Recommendations Regarding Land Use Plans

As with projects, agencies should analyze VMT outcomes of land use plans across the full area over which the plan may substantively affect travel patterns, including beyond the boundary of the plan or jurisdiction's geography. And as with projects, VMT should be counted in full rather than split between origin and destination. (Emissions inventories have sometimes spit cross-boundary trips in order to sum to a regional total, but CEQA requires accounting for the full impact without truncation or discounting). Analysis of specific plans may employ the same thresholds described above for projects. A general plan, area plan, or community plan may have a significant impact on transportation if proposed new residential, office, or retail land uses would in aggregate exceed the respective thresholds recommended above. Where the lead agency tiers from a general plan EIR pursuant to CEQA Guidelines sections 15152 and 15166, the lead agency generally focuses on the environmental impacts that are specific to the later project and were not analyzed as significant impacts in the prior EIR. (Pub. Resources Code, § 21068.5; Guidelines, § 15152, subd. (a).) Thus, in analyzing the later project, the lead agency

[32] Chapple et al. (2017) *Developing a New Methodology for Analyzing Potential Displacement,* Chapter 4, pp. 159-160, available at https://www.arb.ca.gov/research/apr/past/13-310.pdf.

would focus on the VMT impacts that were not adequately addressed in the prior EIR. In the tiered document, the lead agency should continue to apply the thresholds recommended above.

Thresholds for plans in non-MPO areas may be determined on a case-by-case basis.

4. Other Considerations

Rural Projects Outside of MPOs

In rural areas of non-MPO counties (i.e., areas not near established or incorporated cities or towns), fewer options may be available for reducing VMT, and significance thresholds may be best determined on a case-by-case basis. Note, however, that clustered small towns and small town main streets may have substantial VMT benefits compared to isolated rural development, similar to the transit oriented development described above.

Impacts to Transit

Because criteria for determining the significance of transportation impacts must promote "the development of multimodal transportation networks" pursuant to Public Resources Code section 21099, subd. (b)(1), lead agencies should consider project impacts to transit systems and bicycle and pedestrian networks. For example, a project that blocks access to a transit stop or blocks a transit route itself may interfere with transit functions. Lead agencies should consult with transit agencies as early as possible in the development process, particularly for projects that are located within one half mile of transit stops.

When evaluating impacts to multimodal transportation networks, lead agencies generally should not treat the addition of new transit users as an adverse impact. An infill development may add riders to transit systems and the additional boarding and alighting may slow transit vehicles, but it also adds destinations, improving proximity and accessibility. Such development also improves regional vehicle flow by adding less vehicle travel onto the regional network.

Increased demand throughout a region may, however, cause a cumulative impact by requiring new or additional transit infrastructure. Such impacts may be adequately addressed through a fee program that fairly allocates the cost of improvements not just to projects that happen to locate near transit, but rather across a region to all projects that impose burdens on the entire transportation system, since transit can broadly improve the function of the transportation system.

F. Considering the Effects of Transportation Projects on Vehicle Travel

Many transportation projects change travel patterns. A transportation project which leads to additional vehicle travel on the roadway network, commonly referred to as "induced vehicle travel," would need to quantify the amount of additional vehicle travel in order to assess air quality impacts, greenhouse gas emissions impacts, energy impacts, and noise impacts. Transportation projects also are required to

examine induced growth impacts under CEQA. (See generally, Pub. Resources Code, §§ 21065 [defining "project" under CEQA as an activity as causing either a direct or reasonably foreseeable indirect physical change], 21065.3 [defining "project-specific effect" to mean all direct or indirect environmental effects], 21100, subd. (b) [required contents of an EIR].) For any project that increases vehicle travel, explicit assessment and quantitative reporting of the amount of additional vehicle travel should not be omitted from the document; such information may be useful and necessary for a full understanding of a project's environmental impacts. (See Pub. Resources Code, §§ 21000, 21001, 21001.1, 21002, 21002.1 [discussing the policies of CEQA].) A lead agency that uses the VMT metric to assess the transportation impacts of a transportation project may simply report that change in VMT as the impact. When the lead agency uses another metric to analyze the transportation impacts of a roadway project, changes in amount of vehicle travel added to the roadway network should still be analyzed and reported.[33]

While CEQA does not require perfection, it is important to make a reasonably accurate estimate of transportation projects' effects on vehicle travel in order to make reasonably accurate estimates of GHG emissions, air quality emissions, energy impacts, and noise impacts. (See, e.g., *California Clean Energy Com. v. City of Woodland* (2014) 225 Cal.App.4th 173, 210 [EIR failed to consider project's transportation energy impacts]; *Ukiah Citizens for Safety First v. City of Ukiah* (2016) 248 Cal.App.4th 256, 266.) Appendix 2 describes in detail the causes of induced vehicle travel, the robust empirical evidence of induced vehicle travel, and how models and research can be used in conjunction to quantitatively assess induced vehicle travel with reasonable accuracy.

If a project would likely lead to a measurable and substantial increase in vehicle travel, the lead agency should conduct an analysis assessing the amount of vehicle travel the project will induce. Project types that would likely lead to a measurable and substantial increase in vehicle travel generally include:

- Addition of through lanes on existing or new highways, including general purpose lanes, HOV lanes, peak period lanes, auxiliary lanes, or lanes through grade-separated interchanges

Projects that would not likely lead to a substantial or measurable increase in vehicle travel, and therefore generally should not require an induced travel analysis, include:

- Rehabilitation, maintenance, replacement, safety, and repair projects designed to improve the condition of existing transportation assets (e.g., highways; roadways; bridges; culverts; Transportation Management System field elements such as cameras, message signs, detection, or signals; tunnels; transit systems; and assets that serve bicycle and pedestrian facilities) and that do not add additional motor vehicle capacity
- Roadside safety devices or hardware installation such as median barriers and guardrails

[33] See, e.g., California Department of Transportation (2006) *Guidance for Preparers of Growth-related, Indirect Impact Analyses*, available at http://www.dot.ca.gov/ser/Growth-related_IndirectImpactAnalysis/GRI_guidance06May_files/gri_guidance.pdf.

- Roadway shoulder enhancements to provide “breakdown space,” dedicated space for use only by transit vehicles, to provide bicycle access, or to otherwise improve safety, but which will not be used as automobile vehicle travel lanes
- Addition of an auxiliary lane of less than one mile in length designed to improve roadway safety
- Installation, removal, or reconfiguration of traffic lanes that are not for through traffic, such as left, right, and U-turn pockets, two-way left turn lanes, or emergency breakdown lanes that are not utilized as through lanes
- Addition of roadway capacity on local or collector streets provided the project also substantially improves conditions for pedestrians, cyclists, and, if applicable, transit
- Conversion of existing general purpose lanes (including ramps) to managed lanes or transit lanes, or changing lane management in a manner that would not substantially increase vehicle travel
- Addition of a new lane that is permanently restricted to use only by transit vehicles
- Reduction in number of through lanes
- Grade separation to separate vehicles from rail, transit, pedestrians or bicycles, or to replace a lane in order to separate preferential vehicles (e.g., HOV, HOT, or trucks) from general vehicles
- Installation, removal, or reconfiguration of traffic control devices, including Transit Signal Priority (TSP) features
- Installation of traffic metering systems, detection systems, cameras, changeable message signs and other electronics designed to optimize vehicle, bicycle, or pedestrian flow
- Timing of signals to optimize vehicle, bicycle, or pedestrian flow
- Installation of roundabouts or traffic circles
- Installation or reconfiguration of traffic calming devices
- Adoption of or increase in tolls
- Addition of tolled lanes, where tolls are sufficient to mitigate VMT increase
- Initiation of new transit service
- Conversion of streets from one-way to two-way operation with no net increase in number of traffic lanes
- Removal or relocation of off-street or on-street parking spaces
- Adoption or modification of on-street parking or loading restrictions (including meters, time limits, accessible spaces, and preferential/reserved parking permit programs)
- Addition of traffic wayfinding signage
- Rehabilitation and maintenance projects that do not add motor vehicle capacity
- Addition of new or enhanced bike or pedestrian facilities on existing streets/highways or within existing public rights-of-way
- Addition of Class I bike paths, trails, multi-use paths, or other off-road facilities that serve non-motorized travel
- Installation of publicly available alternative fuel/charging infrastructure
- Addition of passing lanes, truck climbing lanes, or truck brake-check lanes in rural areas that do not increase overall vehicle capacity along the corridor

1. Recommended Significance Threshold for Transportation Projects

As noted in Section 15064.3 of the CEQA Guidelines, lead agencies for roadway capacity projects have discretion, consistent with CEQA and planning requirements, to choose which metric to use to evaluate transportation impacts. This section recommends considerations for evaluating impacts using vehicle miles traveled. Lead agencies have discretion to choose a threshold of significance for transportation projects as they do for other types of projects. As explained above, Public Resources Code section 21099, subdivision (b)(1), provides that criteria for determining the significance of transportation impacts must promote the reduction of greenhouse gas emissions, the development of multimodal transportation networks, and a diversity of land uses. (*Id.;* see generally, adopted CEQA Guidelines, § 15064.3, subd. (b) [Criteria for Analyzing Transportation Impacts].) With those goals in mind, OPR prepared and the Agency adopted an appropriate transportation metric.

Whether adopting a threshold of significance, or evaluating transportation impacts on a case-by-case basis, a lead agency should ensure that the analysis addresses:

- Direct, indirect and cumulative effects of the transportation project (CEQA Guidelines, § 15064, subds. (d), (h))
- Near-term and long-term effects of the transportation project (CEQA Guidelines, §§ 15063, subd. (a)(1), 15126.2, subd. (a))
- The transportation project's consistency with state greenhouse gas reduction goals (Pub. Resources Code, § 21099)[34]
- The impact of the transportation project on the development of multimodal transportation networks (Pub. Resources Code, § 21099)
- The impact of the transportation project on the development of a diversity of land uses (Pub. Resources Code, § 21099)

The CARB Scoping Plan and the CARB Mobile Source Strategy delineate VMT levels required to achieve legally mandated GHG emissions reduction targets. A lead agency should develop a project-level threshold based on those VMT levels, and may apply the following approach:

1. Propose a fair-share allocation of those budgets to their jurisdiction (e.g., by population);

[34] The California Air Resources Board has ascertained the limits of VMT growth compatible with California containing greenhouse gas emissions to levels research shows would allow for climate stabilization. (See *The 2017 Climate Change Scoping Plan: The Strategy for Achieving California's 2030 Greenhouse Gas Target* (p. 78, p. 101); *Mobile Source Strategy* (p. 37).) CARB's *Updated Final Staff Report on Proposed Update to the SB 375 Greenhouse Gas Emission Reduction Targets* illustrates that the current Regional Transportation Plans and Sustainable Communities Strategies will fall short of achieving the necessary on-road transportation-related GHG emissions reductions called for in the 2017 Scoping Plan (Figure 3, p. 35). Accordingly, OPR recommends not basing GHG emissions or transportation impact analysis for a transportation project solely on consistency with an RTP/SCS.

2. Determine the amount of VMT growth likely to result from background population growth, and subtract that from their "budget";
3. Allocate their jurisdiction's share between their various VMT-increasing transportation projects, using whatever criteria the lead agency prefers.

2. Estimating VMT Impacts from Transportation Projects

CEQA requires analysis of a project's potential growth-inducing impacts. (Pub. Resources Code, § 21100, subd. (b)(5); CEQA Guidelines, § 15126.2, subd. (d).) Many agencies are familiar with the analysis of growth inducing impacts associated with water, sewer, and other infrastructure. This technical advisory addresses growth that may be expected from roadway expansion projects.

Because a roadway expansion project can induce substantial VMT, incorporating quantitative estimates of induced VMT is critical to calculating both transportation and other impacts of these projects. Induced travel also has the potential to reduce or eliminate congestion relief benefits. An accurate estimate of induced travel is needed to accurately weigh costs and benefits of a highway capacity expansion project.

The effect of a transportation project on vehicle travel should be estimated using the "change in total VMT" method described in *Appendix 1*. This means that an assessment of total VMT without the project and an assessment with the project should be made; the difference between the two is the amount of VMT attributable to the project. The assessment should cover the full area in which driving patterns are expected to change. As with other types of projects, the VMT estimation should not be truncated at a modeling or jurisdictional boundary for convenience of analysis when travel behavior is substantially affected beyond that boundary.

Transit and Active Transportation Projects

Transit and active transportation projects generally reduce VMT and therefore are presumed to cause a less-than-significant impact on transportation. This presumption may apply to all passenger rail projects, bus and bus rapid transit projects, and bicycle and pedestrian infrastructure projects. Streamlining transit and active transportation projects aligns with each of the three statutory goals contained in SB 743 by reducing GHG emissions, increasing multimodal transportation networks, and facilitating mixed use development.

Roadway Projects

Reducing roadway capacity (for example, by removing or repurposing motor vehicle travel lanes) will generally reduce VMT and therefore is presumed to cause a less-than-significant impact on transportation. Generally, no transportation analysis is needed for such projects.

Building new roadways, adding roadway capacity in congested areas, or adding roadway capacity to areas where congestion is expected in the future, typically induces additional vehicle travel. For the types of projects previously indicated as likely to lead to additional vehicle travel, an estimate should be made of the change in vehicle travel resulting from the project.

For projects that increase roadway capacity, lead agencies can evaluate induced travel quantitatively by applying the results of existing studies that examine the magnitude of the increase of VMT resulting from a given increase in lane miles. These studies estimate the percent change in VMT for every percent change in miles to the roadway system (i.e., "elasticity").[35] Given that lead agencies have discretion in choosing their methodology, and the studies on induced travel reveal a range of elasticities, lead agencies may appropriately apply professional judgment in studying the transportation effects of a particular project. The most recent major study, estimates an elasticity of 1.0, meaning that every percent change in lane miles results in a one percent increase in VMT.[36]

To estimate VMT impacts from roadway expansion projects:

1. Determine the total lane-miles over an area that fully captures travel behavior changes resulting from the project (generally the region, but for projects affecting interregional travel look at all affected regions).
2. Determine the percent change in total lane miles that will result from the project.
3. Determine the total existing VMT over that same area.
4. Multiply the percent increase in lane miles by the existing VMT, and then multiply that by the elasticity from the induced travel literature:

[% increase in lane miles] x [existing VMT] x [elasticity] = [VMT resulting from the project]

A National Center for Sustainable Transportation tool can be used to apply this method: https://ncst.ucdavis.edu/research/tools

This method would not be suitable for rural (non-MPO) locations in the state which are neither congested nor projected to become congested. It also may not be suitable for a new road that provides new connectivity across a barrier (e.g., a bridge across a river) if it would be expected to substantially

[35] See U.C. Davis, Institute for Transportation Studies (Oct. 2015) *Increasing Highway Capacity Unlikely to Relieve Traffic Congestion*; Boarnet and Handy (Sept. 2014) *Impact of Highway Capacity and Induced Travel on Passenger Vehicle Use and Greenhouse Gas Emissions*, California Air Resources Board Policy Brief, available at https://www.arb.ca.gov/cc/sb375/policies/hwycapacity/highway_capacity_brief.pdf.
[36] See Duranton and Turner (2011) *The Fundamental Law of Road Congestion: Evidence from US cities*, available at http://www.nber.org/papers/w15376.

shorten existing trips. If it is likely to be substantial, the trips-shortening effect should be examined explicitly.

The effects of roadway capacity on vehicle travel can also be applied at a programmatic level. For example, in a regional planning process the lead agency can use that program-level analysis to streamline later project-level analysis. (See CEQA Guidelines, § 15168.) A program-level analysis of VMT should include effects of the program on land use patterns, and the VMT that results from those land use effects. In order for a program-level document to adequately analyze potential induced demand from a project or program of roadway capacity expansion, lead agencies cannot assume a fixed land use pattern (i.e., a land use pattern that does not vary in response to the provision of roadway capacity). A proper analysis should account for land use investment and development pattern changes that react in a reasonable manner to changes in accessibility created by transportation infrastructure investments (whether at the project or program level).

Mitigation and Alternatives

Induced VMT has the potential to reduce or eliminate congestion relief benefits, increase VMT, and increase other environmental impacts that result from vehicle travel.[37] If those effects are significant, the lead agency will need to consider mitigation or alternatives. In the context of increased travel that is induced by capacity increases, appropriate mitigation and alternatives that a lead agency might consider include the following:

- Tolling new lanes to encourage carpools and fund transit improvements
- Converting existing general purpose lanes to HOV or HOT lanes
- Implementing or funding off-site travel demand management
- Implementing Intelligent Transportation Systems (ITS) strategies to improve passenger throughput on existing lanes

Tolling and other management strategies can have the additional benefit of preventing congestion and maintaining free-flow conditions, conferring substantial benefits to road users as discussed above.

G. Analyzing Other Impacts Related to Transportation

While requiring a change in the methodology of assessing transportation impacts, Public Resources Code section 21099 notes that this change "does not relieve a public agency of the requirement to analyze a project's potentially significant transportation impacts related to air quality, noise, safety, or any other impact associated with transportation." OPR expects that lead agencies will continue to

[37] See National Center for Sustainable Transportation (Oct. 2015) *Increasing Highway Capacity Unlikely to Relieve Traffic Congestion*, available at http://www.dot.ca.gov/newtech/researchreports/reports/2015/10-12-2015-NCST_Brief_InducedTravel_CS6_v3.pdf; see Duranton and Turner (2011) *The Fundamental Law of Road Congestion: Evidence from US cities*, available at http://www.nber.org/papers/w15376.

address mobile source emissions in the air quality and noise sections of an environmental document and the corresponding studies that support the analysis in those sections. Lead agencies should continue to address environmental impacts of a proposed project pursuant to CEQA's requirements, using a format that is appropriate for their particular project.

Because safety concerns result from many different factors, they are best addressed at a programmatic level (i.e., in a general plan or regional transportation plan) in cooperation with local governments, metropolitan planning organizations, and, where the state highway system is involved, the California Department of Transportation. In most cases, such an analysis would not be appropriate on a project-by-project basis. Increases in traffic volumes at a particular location resulting from a project typically cannot be estimated with sufficient accuracy or precision to provide useful information for an analysis of safety concerns. Moreover, an array of factors affect travel demand (e.g., strength of the local economy, price of gasoline), causing substantial additional uncertainty. Appendix B of OPR's General Plan Guidelines summarizes research which could be used to guide a programmatic analysis under CEQA. Lead agencies should note that automobile congestion or delay does not constitute a significant environmental impact (Pub. Resources Code, §21099(b)(2)), and safety should not be used as a proxy for road capacity.

H. VMT Mitigation and Alternatives

When a lead agency identifies a significant impact, it must identify feasible mitigation measures that could avoid or substantially reduce that impact. (Pub. Resources Code, § 21002.1, subd. (a).) Additionally, CEQA requires that an environmental impact report identify feasible alternatives that could avoid or substantially reduce a project's significant environmental impacts.

Indeed, the California Court of Appeal recently held that a long-term regional transportation plan was deficient for failing to discuss an alternative which could significantly reduce total vehicle miles traveled. In *Cleveland National Forest Foundation v. San Diego Association of Governments, et al.* (2017) 17 Cal.App.5th 413, the court found that omission "inexplicable" given the lead agency's "acknowledgment in its Climate Action Strategy that the state's efforts to reduce greenhouse gas emissions from on-road transportation will not succeed if the amount of driving, or vehicle miles traveled, is not significantly reduced." (*Cleveland National Forest Foundation*, *supra*, 17 Cal.App.5th at p. 436.) Additionally, the court noted that the project alternatives focused primarily on congestion relief even though "the [regional] transportation plan is a long-term and congestion relief is not necessarily an effective long-term strategy." (*Id.* at p. 437.) The court concluded its discussion of the alternatives analysis by stating: "Given the acknowledged long-term drawbacks of congestion relief alternatives, there is not substantial evidence to support the EIR's exclusion of an alternative focused primarily on significantly reducing vehicle trips." (*Ibid*.)

Several examples of potential mitigation measures and alternatives to reduce VMT are described below. However, the selection of particular mitigation measures and alternatives are left to the discretion of

the lead agency, and mitigation measures may vary, depending on the proposed project and significant impacts, if any. Further, OPR expects that agencies will continue to innovate and find new ways to reduce vehicular travel.

Potential measures to reduce vehicle miles traveled include, but are not limited to:

- Improve or increase access to transit.
- Increase access to common goods and services, such as groceries, schools, and daycare.
- Incorporate affordable housing into the project.
- Incorporate neighborhood electric vehicle network.
- Orient the project toward transit, bicycle and pedestrian facilities.
- Improve pedestrian or bicycle networks, or transit service.
- Provide traffic calming.
- Provide bicycle parking.
- Limit or eliminate parking supply.
- Unbundle parking costs.
- Provide parking cash-out programs.
- Implement roadway pricing.
- Implement or provide access to a commute reduction program.
- Provide car-sharing, bike sharing, and ride-sharing programs.
- Provide transit passes.
- Shifting single occupancy vehicle trips to carpooling or vanpooling, for example providing ride-matching services.
- Providing telework options.
- Providing incentives or subsidies that increase the use of modes other than single-occupancy vehicle.
- Providing on-site amenities at places of work, such as priority parking for carpools and vanpools, secure bike parking, and showers and locker rooms.
- Providing employee transportation coordinators at employment sites.
- Providing a guaranteed ride home service to users of non-auto modes.

Notably, because VMT is largely a regional impact, regional VMT-reduction programs may be an appropriate form of mitigation. In lieu fees have been found to be valid mitigation where there is both a commitment to pay fees and evidence that mitigation will actually occur. (*Save Our Peninsula Committee v. Monterey County Bd. of Supervisors* (2001) 87 Cal.App.4th 99, 140-141; *Gentry v. City of Murrieta* (1995) 36 Cal.App.4th 1359; *Kings County Farm Bureau v. City of Hanford* (1990) 221 Cal.App.3d 692, 727–728.) Fee programs are particularly useful to address cumulative impacts. (CEQA Guidelines, § 15130, subd. (a)(3) [a "project's incremental contribution is less than cumulatively considerable if the project is required to implement or fund its fair share of a mitigation measure or measures designed to alleviate the cumulative impact"].) The mitigation program must undergo CEQA evaluation, either on the program as a whole, or the in-lieu fees or other mitigation must be evaluated

on a project-specific basis. (*California Native Plant Society v. County of El Dorado* (2009) 170 Cal.App.4th 1026.) That CEQA evaluation could be part of a larger program, such as a regional transportation plan, analyzed in a Program EIR. (CEQA Guidelines, § 15168.)

Examples of project alternatives that may reduce vehicle miles traveled include, but are not limited to:

- Locate the project in an area of the region that already exhibits low VMT.
- Locate the project near transit.
- Increase project density.
- Increase the mix of uses within the project or within the project's surroundings.
- Increase connectivity and/or intersection density on the project site.
- Deploy management strategies (e.g., pricing, vehicle occupancy requirements) on roadways or roadway lanes.

Appendix 1. Considerations About Which VMT to Count

Consistent with the obligation to make a good faith effort to disclose the environmental consequences of a project, lead agencies have discretion to choose the most appropriate methodology to evaluate project impacts.[38] A lead agency can evaluate a project's effect on VMT in numerous ways. The purpose of this document is to provide technical considerations in determining which methodology may be most useful for various project types.

Background on Estimating Vehicle Miles Traveled

Before discussing specific methodological recommendations, this section provides a brief overview of modeling and counting VMT, including some key terminology.

Here is an illustrative example of some methods of estimating vehicle miles traveled. Consider the following hypothetical travel day (all by automobile):

1. Residence to Coffee Shop
2. Coffee Shop to Work
3. Work to Sandwich Shop
4. Sandwich Shop to Work
5. Work to Residence
6. Residence to Store
7. Store to Residence

Trip-based assessment of a project's effect on travel behavior counts VMT from individual trips to and from the project. It is the most basic, and traditionally the most common, method of counting VMT. A trip-based VMT assessment of the residence in the above example would consider segments 1, 5, 6 and 7. For residential projects, the sum of home-based trips is called *home-based* VMT.

A *tour-based* assessment counts the entire home-back-to-home tour that includes the project. A tour-based VMT assessment of the residence in the above example would consider segments 1, 2, 3, 4, and 5 in one tour, and 6 and 7 in a second tour. A tour-based assessment of the workplace would include segments 1, 2, 3, 4, and 5. Together, all tours comprise *household* VMT.

---

[38] The California Supreme Court has explained that when an agency has prepared an environmental impact report:

> [T]he issue is not whether the [lead agency's] studies are irrefutable or whether they could have been better. The relevant issue is only whether the studies are sufficiently credible to be considered as part of the total evidence that supports the [lead agency's] finding[.]

(*Laurel Heights Improvement Assn. v. Regents of the University of California* (1988) 47 Cal.3d 376, 409; see also *Eureka Citizens for Responsible Gov't v. City of Eureka* (2007) 147 Cal.App.4th 357, 372.)

Both trip- and tour-based assessments can be used as measures of transportation efficiency, using denominators such as per capita, per employee, or per person-trip.

Trip- and Tour-based Assessment of VMT

As illustrated above, a tour-based assessment of VMT is a more complete characterization of a project's effect on VMT. In many cases, a project affects travel behavior beyond the first destination. The location and characteristics of the home and workplace will often be the main drivers of VMT. For example, a residential or office development located near high quality transit will likely lead to some commute trips utilizing transit, affecting mode choice on the rest of the tour.

Characteristics of an office project can also affect an employee's VMT beyond the work tour. For example, a workplace located at the urban periphery, far from transit, can require an employee to own a car, which in turn affects the entirety of an employee's travel behavior and VMT. For this reason, when estimating the effect of an office development on VMT, it may be appropriate to consider total employee VMT if data and tools, such as tour-based models, are available. This is consistent with CEQA's requirement to evaluate both direct and *indirect* effects of a project. (See CEQA Guidelines, § 15064, subd. (d)(2).)

Assessing Change in Total VMT

A third method, estimating the *change in total VMT* with and without the project, can evaluate whether a project is likely to divert existing trips, and what the effect of those diversions will be on total VMT. This method answers the question, "What is the net effect of the project on area VMT?" As an illustration, assessing the total change in VMT for a grocery store built in a food desert that diverts trips from more distant stores could reveal a net VMT reduction. The analysis should address the full area over which the project affects travel behavior, even if the effect on travel behavior crosses political boundaries.

Using Models to Estimate VMT

Travel demand models, sketch models, spreadsheet models, research, and data can all be used to calculate and estimate VMT (see Appendix F of the preliminary discussion draft). To the extent possible, lead agencies should choose models that have sensitivity to features of the project that affect VMT. Those tools and resources can also assist in establishing thresholds of significance and estimating VMT reduction attributable to mitigation measures and project alternatives. When using models and tools for those various purposes, agencies should use comparable data and methods, in order to set up an "apples-to-apples" comparison between thresholds, VMT estimates, and VMT mitigation estimates.

Models can work together. For example, agencies can use travel demand models or survey data to estimate existing trip lengths and input those into sketch models such as CalEEMod to achieve more

accurate results. Whenever possible, agencies should input localized trip lengths into a sketch model to tailor the analysis to the project location. However, in doing so, agencies should be careful to avoid double counting if the sketch model includes other inputs or toggles that are proxies for trip length (e.g., distance to city center). Generally, if an agency changes any sketch model defaults, it should record and report those changes for transparency of analysis. Again, trip length data should come from the same source as data used to calculate thresholds to be sure of an "apples-to-apples" comparison.

Additional background information regarding travel demand models is available in the California Transportation Commission's "2010 Regional Transportation Plan Guidelines," beginning at page 35.

Appendix 2. Induced Travel: Mechanisms, Research, and Additional Assessment Approaches

Induced travel occurs where roadway capacity is expanded in an area of present or projected future congestion. The effect typically manifests over several years. Lower travel times make the modified facility more attractive to travelers, resulting in the following trip-making changes:

- **Longer trips.** The ability to travel a long distance in a shorter time increases the attractiveness of destinations that are farther away, increasing trip length and vehicle travel.
- **Changes in mode choice.** When transportation investments are devoted to reducing automobile travel time, travelers tend to shift toward automobile use from other modes, which increases vehicle travel.
- **Route changes.** Faster travel times on a route attract more drivers to that route from other routes, which can increase or decrease vehicle travel depending on whether it shortens or lengthens trips.
- **Newly generated trips.** Increasing travel speeds can induce additional trips, which increases vehicle travel. For example, an individual who previously telecommuted or purchased goods on the internet might choose to accomplish those tasks via automobile trips as a result of increased speeds.
- **Land Use Changes.** Faster travel times along a corridor lead to land development farther along that corridor; that new development generates and attracts longer trips, which increases vehicle travel. Over several years, this induced growth component of induced vehicle travel can be substantial, making it critical to include in analyses.

Each of these effects has implications for the total amount of vehicle travel. These effects operate over different time scales. For example, changes in mode choice might occur immediately, while land use changes typically take a few years or longer. CEQA requires lead agencies to analyze both short-term and long-term effects.

Evidence of Induced Vehicle Travel. A large number of peer reviewed studies[39] have demonstrated a causal link between highway capacity increases and VMT increases. Many provide quantitative estimates of the magnitude of the induced VMT phenomenon. Collectively, they provide high quality evidence of the existence and magnitude of the induced travel effect.

[39] See, e.g., Boarnet and Handy (Sept. 2014) Impact of Highway Capacity and Induced Travel on Passenger Vehicle Use and Greenhouse Gas Emissions, California Air Resources Board Policy Brief, available at https://www.arb.ca.gov/cc/sb375/policies/hwycapacity/highway_capacity_brief.pdf; National Center for Sustainable Transportation (Oct. 2015) *Increasing Highway Capacity Unlikely to Relieve Traffic Congestion*, available at http://www.dot.ca.gov/research/researchreports/reports/2015/10-12-2015-NCST_Brief_InducedTravel_CS6_v3.pdf.

Most of these studies express the amount of induced vehicle travel as an "elasticity," which is a multiplier that describes the additional vehicle travel resulting from an additional lane mile of roadway capacity added. For example, an elasticity of 0.6 would signify an 0.6 percent increase in vehicle travel for every 1.0 percent increase in lane miles. Many of these studies distinguish "short run elasticity" (increase in vehicle travel in the first few years) from "long run elasticity" (increase in vehicle travel beyond the first few years). Long run elasticity is larger than short run elasticity, because as time passes, more of the components of induced vehicle travel materialize. Generally, short run elasticity can be thought of as excluding the effects of land use change, while long run elasticity includes them. Most studies find a long run elasticity between 0.6 and just over 1.0,[40] meaning that every increase in lanes miles of one percent leads to an increase in vehicle travel of 0.6 to 1.0 percent. The most recent major study finds the elasticity of vehicle travel by lanes miles added to be 1.03; in other words, each percent increase in lane miles results in a 1.03 percent increase in vehicle travel.[41] (An elasticity greater than 1.0 can occur because new lanes induce vehicle travel that spills beyond the project location.) In CEQA analysis, the long-run elasticity should be used, as it captures the full effect of the project rather than just the early-stage effect.

Quantifying Induced Vehicle Travel Using Models. Lead agencies can generally achieve the most accurate assessment of induced vehicle travel resulting from roadway capacity increasing projects by applying elasticities from the academic literature, because those estimates include vehicle travel resulting from induced land use. If a lead agency chooses to use a travel demand model, additional analysis would be needed to account for induced land use. This section describes some approaches to undertaking that additional analysis.

Proper use of a travel demand model can capture the following components of induced VMT:

- Trip length (generally increases VMT)
- Mode shift (generally shifts from other modes toward automobile use, increasing VMT)
- Route changes (can act to increase or decrease VMT)
- Newly generated trips (generally increases VMT)
    - Note that not all travel demand models have sensitivity to this factor, so an off-model estimate may be necessary if this effect could be substantial.

However, estimating long-run induced VMT also requires an estimate of the project's effects on land use. This component of the analysis is important because it has the potential to be a large component of

[40] See Boarnet and Handy (Sept. 2014) *Impact of Highway Capacity and Induced Travel on Passenger Vehicle Use and Greenhouse Gas Emissions*, California Air Resources Board Policy Brief, p. 2, available at https://www.arb.ca.gov/cc/sb375/policies/hwycapacity/highway_capacity_brief.pdf.

[41] Duranton and Turner (2011) *The Fundamental Law of Road Congestion: Evidence from US cities*, available at http://www.nber.org/papers/w15376.

the overall induced travel effect. Options for estimating and incorporating the VMT effects that are caused by the subsequent land use changes include:

1. *Employ an expert panel.* An expert panel could assess changes to land use development that would likely result from the project. This assessment could then be analyzed by the travel demand model to assess effects on vehicle travel. Induced vehicle travel assessed via this approach should be verified using elasticities found in the academic literature.
2. *Adjust model results to align with the empirical research.* If the travel demand model analysis is performed without incorporating projected land use changes resulting from the project, the assessed vehicle travel should be adjusted upward to account for those land use changes. The assessed VMT after adjustment should fall within the range found in the academic literature.
3. *Employ a land use model, running it iteratively with a travel demand model.* A land use model can be used to estimate the land use effects of a roadway capacity increase, and the traffic patterns that result from the land use change can then be fed back into the travel demand model. The land use model and travel demand model can be iterated to produce an accurate result.

A project which provides new connectivity across a barrier, such as a new bridge across a river, may provide a shortened path between existing origins and destinations, thereby shortening existing trips. In rare cases, this trip-shortening effect might be substantial enough to reduce the amount of vehicle travel resulting from the project below the range found in the elasticities in the academic literature, or even lead a net reduction in vehicle travel overall. In such cases, the trip-shortening effect could be examined explicitly.

Whenever employing a travel demand model to assess induced vehicle travel, any limitation or known lack of sensitivity in the analysis that might cause substantial errors in the VMT estimate (for example, model insensitivity to one of the components of induced VMT described above) should be disclosed and characterized, and a description should be provided on how it could influence the analysis results. A discussion of the potential error or bias should be carried into analyses that rely on the VMT analysis, such as greenhouse gas emissions, air quality, energy, and noise.

ATTACHMENT B

City of Santa Monica List of Transportation Projects Exempt from VMT Analysis

List of Transportation Projects Exempt from CEQA VMT Analysis

- Rehabilitation, maintenance, replacement, safety, and repair projects designed to improve the condition of existing transportation assets (e.g., highways; roadways; bridges; culverts; Transportation Management System field elements such as cameras, message signs, detection or signals; tunnels; transit systems; and assets that serve bicycle and pedestrian facilities) and that do not add additional motor vehicle capacity
- Roadside safety devices or hardware installation such as median barriers and guardrails
- Roadway shoulder enhancements to provide “breakdown space,” dedicated space for use only by transit vehicles, to provide bicycle access, or to otherwise improve safety, but which will not be used as automobile vehicle travel lanes
- Addition of an auxiliary lane of less than one mile in length designed to improve roadway safety
- Installation, removal, or reconfiguration of traffic lanes that are not for through traffic, such as left, right, and U-turn pockets, two-way left turn lanes, or emergency breakdown lanes that are not utilized as through lanes
- Conversion of existing general purpose lanes (including ramps) to managed lanes or transit lanes, or changing lane management in a manner that would not substantially increase vehicle travel
- Addition of a new lane that is permanently restricted to use only by transit vehicles
- Reduction in number of through lanes
- Grade separation to separate vehicles from rail, transit, pedestrians or bicycles, or to replace a lane in order to separate preferential vehicles (e.g., HOV, HOT, or trucks) from general vehicles
- Installation, removal, or reconfiguration of traffic control devices, including Transit Signal Priority (TSP) features
- Installation of traffic metering systems, detection systems, cameras, changeable message signs and other electronics designed to optimize vehicle, bicycle, or pedestrian flow
- Timing of signals to optimize vehicle, bicycle, or pedestrian flow
- Installation of crosswalks, with or without vehicle yield compliance enhancements such as rapid rectangular flashing beacons or overhead lights
- Installation of roundabouts or traffic circles
- Installation of pedestrian scrambles at existing intersections
- Installation or reconfiguration of traffic calming devices
- Adoption of or increase in tolls
- Initiation of new transit service
- Conversion of streets from one-way to two-way operation with no net increase in number of traffic lanes
- Removal or relocation of off-street or on-street parking spaces (unless the removal or relocation of spaces results in the creation of a new SOV through travel lane – turning pockets are exempt)
- Adoption or modification of on-street parking or loading restrictions (including meters, time limits, accessible spaces, and preferential/reserved parking permit programs)
- Addition of wayfinding signage
- Rehabilitation and maintenance projects that do not add motor vehicle capacity
- Addition of new or enhanced bike or pedestrian facilities on existing streets/highways or within existing public rights-of-way (which include restriping of an existing vehicle lane for such facilities)
- Addition of Class I bike paths, trails, multi-use paths, or other off-road facilities that serve non-motorized travel
- Installation of publicly available alternative fuel/charging infrastructure
- Addition of new neighborhood street to break up “superblock” between 400 and 1,500 feet in width and reduce driving distance