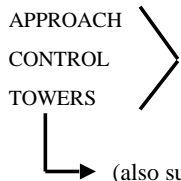




<b>AIRPORT TRAFFIC RECORD</b>		<b>FACILITY NAME</b>	<b>LOCATION</b>	<b>11/2012</b>	<b>SMO</b>
Mail ORIGINAL of this form to Washington Office, APO-110, thru Regional Air Traffic Division.		Santa Monica ATCT	Santa Monica , California	(1-2) (3-4) MO. YR.	(5-9) LOC ID
(10-1) <b>FACILITY TYPE ("X" ONE)</b>			<b>FACILITY TYPE CHANGED</b>	<b>IF DAILY HOURS OF OPERATION HAVE CHANGED, ENTER NEW HOURS</b>	
(11)	APPROACH CONTROL TOWERS  <input type="checkbox"/> B. RADAR <input type="checkbox"/> C. LIMITED RADAR <input type="checkbox"/> D. NON-RADAR		<input checked="" type="checkbox"/> E. VFR TOWER <input type="checkbox"/> G. CONTRACT TOWER (Continue on reverse)	<input type="checkbox"/> YES	HRS. 10THS  (77-78) (79)

**AIRPORT OPERATIONS COUNT**

DAY (15-16)	ITINERANT					LOCAL			TOTAL OPERATIONS	SPECIAL USE (47-51)	
	AC (17-21)	AT (22-26)	GA (27-31)	MIL (32-36)	TOTAL ITINERANT	CIVIL (37-41)	MILITARY (42-46)	TOTAL LOCAL			
1	0	27	151	0	178	45	0	45	223	223	
2	0	21	192	0	213	105	0	105	318	541	
3	0	24	220	0	244	70	0	70	314	855	
4	0	26	288	0	314	66	0	66	380	1235	
5	0	21	212	0	233	44	0	44	277	1512	
6	0	22	156	1	179	100	0	100	279	1791	
7	0	22	148	0	170	49	0	49	219	2010	
8	0	17	122	0	139	26	0	26	165	2175	
9	0	27	157	0	184	100	0	100	284	2459	
10	0	7	148	0	155	98	0	98	253	2712	
11	0	6	227	0	233	56	0	56	289	3001	
12	0	20	208	0	228	68	0	68	296	3297	
13	0	11	218	0	229	152	0	152	381	3678	
14	0	26	158	0	184	146	0	146	330	4008	
15	0	22	137	0	159	145	0	145	304	4312	
16	0	23	144	0	167	112	0	112	279	4591	
17	0	11	59	0	70	38	0	38	108	4699	
18	0	13	201	0	214	88	0	88	302	5001	
19	0	6	162	0	168	101	0	101	269	5270	
20	0	22	201	0	223	38	0	38	261	5531	
21	0	16	226	0	242	85	0	85	327	5858	
22	0	6	70	0	76	21	0	21	97	5955	
23	0	7	97	0	104	25	0	25	129	6084	
24	0	11	143	0	154	76	0	76	230	6314	
25	0	24	167	0	191	26	0	26	217	6531	
26	0	23	120	2	145	106	0	106	251	6782	
27	0	19	137	0	156	104	0	104	260	7042	
28	0	11	120	0	131	243	0	243	374	7416	
29	0	14	52	0	66	0	0	0	66	7482	
30	0	4	38	0	42	0	0	0	42	7524	
31	0	0	0	0	0	0	0	0	0	7524	
<b>TOTAL</b>	0					5191	2333	0	2333	7524	

*THIS SIDE*  
**FOR USE BY VFR TOWERS ONLY**  
 (ALL Approach Control Terminals  
 MUST use FAA Form 7230-26)

*ALL VFR Towers recording  
 Instrument Operations  
 on this side  
 MUST COMPLETE* 

11/2012  
 (1-2) (3-4)  
 MO. YR.

SMO  
 (5-9)  
 LOC ID

ADP  
 CONTROL  
 10-4

**INSTRUMENT OPERATIONS**

**REMARKS**

DAY	AC	AT	GA	MILITARY	TOTAL	
					(10-E) (14-1)	
1	0	27	68	0	(16-19)	95
2	0	20	61	0	(20-23)	81
3	0	24	40	0	(24-27)	64
4	0	26	60	0	(28-31)	86
5	0	18	37	0	(32-35)	55
6	0	22	44	1	(36-39)	67
7	0	22	82	0	(40-43)	104
8	0	17	92	0	(44-47)	109
9	0	26	55	0	(48-51)	81
10	0	7	26	0	(52-55)	33
11	0	6	43	0	(56-59)	49
12	0	20	45	0	(60-63)	65
13	0	11	34	0	(64-67)	45
14	0	26	30	0	(68-71)	56
15	0	22	48	0	(72-75)	70
16	0	22	58	0	(76-79)	80
					<b>(14-2)</b>	
17	0	11	51	0	(16-19)	62
18	0	12	51	0	(20-23)	63
19	0	6	35	0	(24-27)	41
20	0	21	46	0	(28-31)	67
21	0	16	46	0	(32-35)	62
22	0	6	16	0	(36-39)	22
23	0	7	29	0	(40-43)	36
24	0	11	19	0	(44-47)	30
25	0	24	92	0	(48-51)	116
26	0	21	49	2	(52-55)	72
27	0	19	35	0	(56-59)	54
28	0	11	44	0	(60-63)	55
29	0	14	52	0	(64-67)	66
30	0	4	38	0	(68-71)	42
31	0	0	0	0	(72-75)	0
<b>TOTAL</b>	0	499	1426	3		1928
	(17-21)	(22-26)	(27-31)	(32-36)		
FACILITY USE						