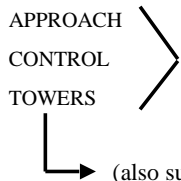




AIRPORT TRAFFIC RECORD		FACILITY NAME	LOCATION	8/2012	SMO
Mail ORIGINAL of this form to Washington Office, APO-110, thru Regional Air Traffic Division.		Santa Monica ATCT	Santa Monica , California	(1-2) (3-4) MO. YR.	(5-9) LOC ID
(10-1) FACILITY TYPE ("X" ONE) (11)	APPROACH CONTROL TOWERS  <input type="checkbox"/> B. RADAR <input type="checkbox"/> C. LIMITED RADAR <input type="checkbox"/> D. NON-RADAR	<input checked="" type="checkbox"/> E. VFR TOWER <input type="checkbox"/> G. CONTRACT TOWER (Continue on reverse)	FACILITY TYPE CHANGED (12) <input type="checkbox"/> YES	IF DAILY HOURS OF OPERATION HAVE CHANGED, ENTER NEW HOURS HRS. 10THS  (77-78) (79)	

AIRPORT OPERATIONS COUNT

DAY (15-16)	ITINERANT					LOCAL			TOTAL OPERATIONS	SPECIAL USE (47-51)	
	AC (17-21)	AT (22-26)	GA (27-31)	MIL (32-36)	TOTAL ITINERANT	CIVIL (37-41)	MILITARY (42-46)	TOTAL LOCAL			
1	0	10	182	0	192	106	0	106	298	298	
2	0	14	215	0	229	188	0	188	417	715	
3	0	18	171	0	189	228	0	228	417	1132	
4	0	12	189	0	201	76	0	76	277	1409	
5	0	10	183	0	193	58	0	58	251	1660	
6	0	10	164	0	174	104	0	104	278	1938	
7	0	17	216	0	233	108	0	108	341	2279	
8	0	19	201	0	220	134	0	134	354	2633	
9	0	19	209	0	228	158	0	158	386	3019	
10	0	13	222	0	235	182	0	182	417	3436	
11	0	12	211	0	223	76	0	76	299	3735	
12	0	14	237	0	251	76	0	76	327	4062	
13	0	20	167	0	187	97	0	97	284	4346	
14	0	28	205	0	233	165	0	165	398	4744	
15	0	14	170	0	184	92	0	92	276	5020	
16	0	19	210	0	229	114	0	114	343	5363	
17	0	19	229	0	248	137	0	137	385	5748	
18	0	23	195	0	218	47	0	47	265	6013	
19	0	23	198	0	221	74	0	74	295	6308	
20	0	14	184	0	198	70	0	70	268	6576	
21	0	23	168	0	191	77	0	77	268	6844	
22	0	32	183	0	215	133	0	133	348	7192	
23	0	12	122	0	134	2	0	2	136	7328	
24	0	31	170	0	201	105	0	105	306	7634	
25	0	13	175	0	188	44	0	44	232	7866	
26	0	20	188	0	208	32	0	32	240	8106	
27	0	16	154	0	170	126	0	126	296	8402	
28	0	11	185	0	196	132	0	132	328	8730	
29	0	27	162	0	189	171	0	171	360	9090	
30	0	34	202	0	236	142	0	142	378	9468	
31	0	13	212	0	225	69	0	69	294	9762	
TOTAL	0					6439	3323	0	3323	9762	

THIS SIDE
FOR USE BY VFR TOWERS ONLY
 (ALL Approach Control Terminals
 MUST use FAA Form 7230-26)

*ALL VFR Towers recording
 Instrument Operations
 on this side
 MUST COMPLETE* 

8/2012
 (1-2) (3-4)
 MO. YR.

SMO
 (5-9)
 LOC ID

ADP
 CONTROL
 10-4

INSTRUMENT OPERATIONS

REMARKS

DAY	AC	AT	GA	MILITARY	TOTAL	
					(10-E) (14-1)	
1	0	10	57	0	(16-19)	67
2	0	13	42	0	(20-23)	55
3	0	18	34	0	(24-27)	52
4	0	12	39	0	(28-31)	51
5	0	10	40	0	(32-35)	50
6	0	10	30	0	(36-39)	40
7	0	15	32	0	(40-43)	47
8	0	19	24	0	(44-47)	43
9	0	19	36	0	(48-51)	55
10	0	13	29	0	(52-55)	42
11	0	12	29	0	(56-59)	41
12	0	14	55	0	(60-63)	69
13	0	20	44	0	(64-67)	64
14	0	28	37	0	(68-71)	65
15	0	14	51	0	(72-75)	65
16	0	19	51	0	(76-79)	70
					(14-2)	
17	0	19	46	0	(16-19)	65
18	0	23	13	0	(20-23)	36
19	0	23	40	0	(24-27)	63
20	0	14	54	0	(28-31)	68
21	0	21	51	0	(32-35)	72
22	0	31	52	0	(36-39)	83
23	0	12	77	0	(40-43)	89
24	0	27	54	0	(44-47)	81
25	0	13	46	0	(48-51)	59
26	0	20	27	0	(52-55)	47
27	0	15	35	0	(56-59)	50
28	0	11	47	0	(60-63)	58
29	0	26	41	0	(64-67)	67
30	0	34	31	0	(68-71)	65
31	0	13	48	0	(72-75)	61
TOTAL	0	548	1292	0		1840
FACILITY USE	(17-21)	(22-26)	(27-31)	(32-36)		