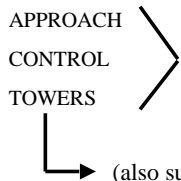




<b>AIRPORT TRAFFIC RECORD</b>		<b>FACILITY NAME</b>	<b>LOCATION</b>	<b>3/2012</b>	<b>SMO</b>
Mail ORIGINAL of this form to Washington Office, APO-110, thru Regional Air Traffic Division.		Santa Monica ATCT	Santa Monica , California	(1-2) (3-4) MO. YR.	(5-9) LOC ID
(10-1) <b>FACILITY TYPE ("X" ONE)</b>			<b>FACILITY TYPE CHANGED</b>	<b>IF DAILY HOURS OF OPERATION HAVE CHANGED, ENTER NEW HOURS</b>	
(11)	APPROACH CONTROL TOWERS  <input type="checkbox"/> B. RADAR <input type="checkbox"/> C. LIMITED RADAR <input type="checkbox"/> D. NON-RADAR		<input checked="" type="checkbox"/> E. VFR TOWER <input type="checkbox"/> G. CONTRACT TOWER (Continue on reverse)	<input type="checkbox"/> YES	HRS. 10THS  (77-78) (79)

**AIRPORT OPERATIONS COUNT**

DAY (15-16)	ITINERANT					LOCAL			TOTAL OPERATIONS	SPECIAL USE (47-51)	
	AC (17-21)	AT (22-26)	GA (27-31)	MIL (32-36)	TOTAL ITINERANT	CIVIL (37-41)	MILITARY (42-46)	TOTAL LOCAL			
1	0	24	146	0	170	134	0	134	304	304	
2	0	21	184	0	205	122	0	122	327	631	
3	0	18	174	0	192	54	0	54	246	877	
4	0	23	319	0	342	72	0	72	414	1291	
5	0	16	136	0	152	197	0	197	349	1640	
6	0	19	107	0	126	165	0	165	291	1931	
7	0	19	145	0	164	126	0	126	290	2221	
8	0	24	230	0	254	207	0	207	461	2682	
9	0	28	230	0	258	162	0	162	420	3102	
10	0	28	292	0	320	120	0	120	440	3542	
11	0	39	176	0	215	63	0	63	278	3820	
12	0	29	145	0	174	220	0	220	394	4214	
13	0	15	162	0	177	99	0	99	276	4490	
14	0	18	173	0	191	135	0	135	326	4816	
15	0	27	137	0	164	2	0	2	166	4982	
16	0	22	94	0	116	4	0	4	120	5102	
17	0	5	28	0	33	0	0	0	33	5135	
18	0	9	70	0	79	14	0	14	93	5228	
19	0	22	162	0	184	168	0	168	352	5580	
20	0	14	195	0	209	231	0	231	440	6020	
21	0	18	231	0	249	213	0	213	462	6482	
22	0	13	141	0	154	29	0	29	183	6665	
23	0	28	158	0	186	137	0	137	323	6988	
24	0	20	186	0	206	102	0	102	308	7296	
25	0	11	30	0	41	0	0	0	41	7337	
26	0	25	175	0	200	198	0	198	398	7735	
27	0	8	202	0	210	133	0	133	343	8078	
28	0	22	249	0	271	134	0	134	405	8483	
29	0	15	157	0	172	45	0	45	217	8700	
30	0	18	151	0	169	94	0	94	263	8963	
31	0	12	104	0	116	56	0	56	172	9135	
<b>TOTAL</b>	0					5699	3436	0	3436	9135	

**THIS SIDE**  
**FOR USE BY VFR TOWERS ONLY**  
 (ALL Approach Control Terminals  
 MUST use FAA Form 7230-26)

*ALL VFR Towers recording  
 Instrument Operations  
 on this side  
 MUST COMPLETE* 

3/2012  
 (1-2) (3-4)  
 MO. YR.

SMO  
 (5-9)  
 LOC ID

ADP  
 CONTROL  
 10-4

**INSTRUMENT OPERATIONS**

**REMARKS**

DAY	AC	AT	GA	MILITARY	TOTAL	
					(10-E) (14-1)	
1	0	24	46	0	(16-19)	70
2	0	21	40	0	(20-23)	61
3	0	18	27	0	(24-27)	45
4	0	23	49	0	(28-31)	72
5	0	15	31	0	(32-35)	46
6	0	19	66	0	(36-39)	85
7	0	19	35	1	(40-43)	55
8	0	24	45	0	(44-47)	69
9	0	28	45	0	(48-51)	73
10	0	28	22	0	(52-55)	50
11	0	39	52	0	(56-59)	91
12	0	29	55	0	(60-63)	84
13	0	15	54	0	(64-67)	69
14	0	18	66	0	(68-71)	84
15	0	27	94	0	(72-75)	121
16	0	22	78	0	(76-79)	100
					<b>(14-2)</b>	
17	0	5	15	0	(16-19)	20
18	0	9	27	0	(20-23)	36
19	0	22	24	0	(24-27)	46
20	0	14	49	0	(28-31)	63
21	0	18	32	0	(32-35)	50
22	0	12	45	0	(36-39)	57
23	0	28	61	0	(40-43)	89
24	0	20	49	0	(44-47)	69
25	0	11	28	0	(48-51)	39
26	0	25	55	0	(52-55)	80
27	0	8	39	0	(56-59)	47
28	0	22	52	0	(60-63)	74
29	0	15	73	2	(64-67)	90
30	0	18	84	0	(68-71)	102
31	0	12	61	0	(72-75)	73
<b>TOTAL</b>	0	608	1499	3		2110
	(17-21)	(22-26)	(27-31)	(32-36)		
FACILITY USE						