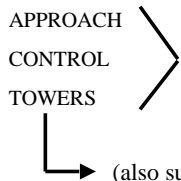




<b>AIRPORT TRAFFIC RECORD</b>		<b>FACILITY NAME</b>	<b>LOCATION</b>	<b>1/2012</b>	<b>SMO</b>
Mail ORIGINAL of this form to Washington Office, APO-110, thru Regional Air Traffic Division.		Santa Monica ATCT	Santa Monica , California	(1-2) (3-4) MO. YR.	(5-9) LOC ID
(10-1) <b>FACILITY TYPE ("X" ONE)</b>			<b>FACILITY TYPE CHANGED</b>	<b>IF DAILY HOURS OF OPERATION HAVE CHANGED, ENTER NEW HOURS</b>	
(11)	APPROACH CONTROL TOWERS  <input type="checkbox"/> B. RADAR <input type="checkbox"/> C. LIMITED RADAR <input type="checkbox"/> D. NON-RADAR		<input checked="" type="checkbox"/> E. VFR TOWER <input type="checkbox"/> G. CONTRACT TOWER (Continue on reverse)	<input type="checkbox"/> YES	HRS. 10THS  (77-78) (79)

**AIRPORT OPERATIONS COUNT**

DAY (15-16)	ITINERANT					LOCAL			TOTAL OPERATIONS	SPECIAL USE (47-51)	
	AC (17-21)	AT (22-26)	GA (27-31)	MIL (32-36)	TOTAL ITINERANT	CIVIL (37-41)	MILITARY (42-46)	TOTAL LOCAL			
1	0	12	137	0	149	35	0	35	184	184	
2	0	24	159	0	183	85	0	85	268	452	
3	0	12	146	0	158	84	0	84	242	694	
4	0	9	193	0	202	188	0	188	390	1084	
5	0	9	184	0	193	175	0	175	368	1452	
6	0	21	227	0	248	174	0	174	422	1874	
7	0	12	156	0	168	68	0	68	236	2110	
8	0	17	171	0	188	108	0	108	296	2406	
9	0	16	160	0	176	180	0	180	356	2762	
10	0	12	173	0	185	90	0	90	275	3037	
11	0	19	191	0	210	187	0	187	397	3434	
12	0	29	183	1	213	119	0	119	332	3766	
13	0	19	189	0	208	218	0	218	426	4192	
14	0	13	210	0	223	113	0	113	336	4528	
15	0	8	197	0	205	67	0	67	272	4800	
16	0	19	208	0	227	136	0	136	363	5163	
17	0	17	194	0	211	56	0	56	267	5430	
18	0	16	207	0	223	194	0	194	417	5847	
19	0	20	184	0	204	121	0	121	325	6172	
20	0	18	153	0	171	54	0	54	225	6397	
21	0	17	66	0	83	10	0	10	93	6490	
22	0	19	169	0	188	26	0	26	214	6704	
23	0	4	36	0	40	0	0	0	40	6744	
24	0	8	183	0	191	87	0	87	278	7022	
25	0	22	197	0	219	185	0	185	404	7426	
26	0	13	236	0	249	133	0	133	382	7808	
27	0	22	207	0	229	162	0	162	391	8199	
28	0	9	176	0	185	82	0	82	267	8466	
29	0	27	308	0	335	55	0	55	390	8856	
30	0	13	174	0	187	153	0	153	340	9196	
31	0	12	145	0	157	96	0	96	253	9449	
<b>TOTAL</b>	0					6008	3441	0	3441	9449	

*THIS SIDE*  
**FOR USE BY VFR TOWERS ONLY**  
 (ALL Approach Control Terminals  
 MUST use FAA Form 7230-26)

*ALL VFR Towers recording  
 Instrument Operations  
 on this side  
 MUST COMPLETE* 

1/2012  
 (1-2) (3-4)  
 MO. YR.

SMO  
 (5-9)  
 LOC ID

ADP  
 CONTROL  
 10-4

**INSTRUMENT OPERATIONS**

**REMARKS**

DAY	AC	AT	GA	MILITARY	TOTAL	
					(10-E) (14-1)	
1	0	12	30	0	(16-19)	42
2	0	23	25	0	(20-23)	48
3	0	12	50	0	(24-27)	62
4	0	9	31	0	(28-31)	40
5	0	9	34	0	(32-35)	43
6	0	21	46	0	(36-39)	67
7	0	12	27	0	(40-43)	39
8	0	17	28	0	(44-47)	45
9	0	16	35	0	(48-51)	51
10	0	12	46	0	(52-55)	58
11	0	19	41	0	(56-59)	60
12	0	28	50	0	(60-63)	78
13	0	19	48	0	(64-67)	67
14	0	13	38	0	(68-71)	51
15	0	8	42	0	(72-75)	50
16	0	19	84	0	(76-79)	103
					<b>(14-2)</b>	
17	0	17	53	0	(16-19)	70
18	0	16	27	0	(20-23)	43
19	0	20	79	0	(24-27)	99
20	0	18	60	0	(28-31)	78
21	0	17	45	0	(32-35)	62
22	0	19	44	0	(36-39)	63
23	0	4	28	0	(40-43)	32
24	0	8	26	0	(44-47)	34
25	0	22	45	0	(48-51)	67
26	0	13	41	0	(52-55)	54
27	0	2	48	0	(56-59)	50
28	0	9	40	0	(60-63)	49
29	0	27	26	0	(64-67)	53
30	0	13	38	0	(68-71)	51
31	0	12	46	0	(72-75)	58
<b>TOTAL</b>	0	466	1301	0		1767
	(17-21)	(22-26)	(27-31)	(32-36)		
FACILITY USE						